

Class III Arterial Corridors

		AM Delay/Vehicle/Mile (min/mile)					A to Z	Z to A
		NB/EB	SB/WB	Sum of Both Directions	Functional Class	Distance	Distance	
Corridor 127	Greentree/Wabash/SR 60	1.2	5.6	6.8	Minor Arterial	1.9	1.9	
Corridor 23	Greentree/Cochran Rds	1.8	1.8	3.6	Principal Arterial	4.5	4.4	
Corridor 20	West Liberty / Washington Rd	1.6	1.5	3.1	Principal Arterial	3.5	3.5	
Corridor 27	AllegRivBlvd/ButlerSt/PennAve	0.6	2.3	2.9	Principal Arterial	7.0	7.1	
Corridor 130	SR 50	1.5	1.0	2.5	Principal Arterial	5.0	5.1	
Corridor 73	SR 68/356	1.5	0.9	2.4	Principal Arterial	3.6	3.6	
Corridor 29	Wash.Blvd(SR 8)	0.9	1.4	2.3	Principal Arterial	2.2	2.2	
Corridor 14	SR 51	0.6	1.7	2.3	Principal Arterial	4.5	4.5	
Corridor 41	SR 837	1.6	0.7	2.3	Principal Arterial	11.1	11.3	
Corridor 124	SR 119	1.0	1.2	2.2	Principal Arterial	2.6	2.6	
Corridor 42	Second Ave.	0.9	0.9	1.8		2.2	2.1	
Corridor 21	Babcock Blvd/Peebles Rd	0.9	0.8	1.7	Minor Arterial	2.3	2.3	
Corridor 104	SR 356	0.8	0.9	1.7	Minor Arterial	1.7	1.7	
Corridor 9	SR 60	1.2	0.5	1.7	Principal Arterial	3.2	3.3	
Corridor 87	SR 19 (Wash. City)	0.7	1.0	1.7	Principal Arterial	1.4	1.3	
Corridor 71	SR 68	0.6	0.8	1.4	Principal Arterial	4.5	4.4	
Corridor 116	US 40	0.9	0.5	1.4	Principal Arterial	1.7	1.7	
Corridor 120	SR 65 (N.Castle)	0.8	0.5	1.3	Principal Arterial	3.6	3.6	
Corridor 85	SR 40	0.6	0.7	1.3	Principal Arterial	2.4	2.4	
Corridor 107	SR 286	0.7	0.6	1.3	Minor Arterial	3.4	3.3	
Corridor 45	Carson Street (SR 837)	0.7	0.5	1.2	Principal Arterial	2.2	2.2	
Corridor 105	SR 21 / 19	0.6	0.6	1.2	Minor Arterial	3.2	3.4	
Corridor 90	Leechburg Road	0.4	0.7	1.1	Minor Arterial	2.9	2.9	
Corridor 68	Bus. Route 422	0.5	0.5	1.0	Principal Arterial	3.3	3.3	
Corridor 80	SR 288/19/68	0.5	0.5	1.0	Minor Arterial	2.0	2.0	
Corridor 82	SR 19	0.5	0.5	1.0	Minor Arterial	2.7	2.7	
Corridor 78	Hansen Avenue	0.3	0.5	0.8	Principal Arterial	1.1	1.1	
Corridor 133	SR 251	0.5	0.3	0.8	Minor Arterial	5.0	4.9	
Corridor 115	SR 21 (Uniontown)	0.5	0.2	0.7	Principal Arterial	1.8	1.7	
Corridor 132	SR 68/528	0.2	0.5	0.7	Minor Arterial	4.7	4.7	
Corridor 137	Freedom-Crider Road	0.4	0.3	0.7	Minor Arterial	8.2	8.2	
Corridor 136	SR 519	0.3	0.3	0.6	Minor Arterial	1.7	1.7	
Corridor 134	Brodhead Road	0.2	0.3	0.5	Minor Arterial	6.9	6.9	
Corridor 99	SR 130	0.1	0.3	0.4	Minor Arterial	11.4	11.4	
Corridor 100	SR 201	0.0	0.0	0.0	Minor Arterial	0.8	0.8	

Class III Arterial Corridors

		PM Delay/Vehicle/Mile (min/mile)					A to Z	Z to A
		NB/EB	SB/WB	Sum of Both Directions	Functional Class	Distance	Distance	
Corridor 100	SR 201	2.9	5.4	8.3	Minor Arterial	0.8	0.8	
Corridor 29	Wash.Blvd(SR 8)	6.8	1.2	8.0	Principal Arterial	2.2	2.2	
Corridor 20	West Liberty / Washington Rd	1.9	2.7	4.6	Principal Arterial	3.5	3.5	
Corridor 23	Greentree/Cochran Rds	1.4	2.8	4.2	Principal Arterial	4.5	4.4	
Corridor 41	SR 837	1.1	2.6	3.7	Principal Arterial	11.1	11.3	
Corridor 124	SR 119	1.7	1.7	3.4	Principal Arterial	2.6	2.6	
Corridor 127	Greentree/Wabash/SR 60	1.2	2.0	3.2	Minor Arterial	1.9	1.9	
Corridor 21	Babcock Blvd/Peebles Rd	1.4	1.5	2.9	Minor Arterial	2.3	2.3	
Corridor 42	Second Ave.	1.9	1.0	2.9		2.2	2.1	
Corridor 130	SR 50	1.6	1.2	2.8	Principal Arterial	5.0	5.1	
Corridor 9	SR 60	1.7	1.0	2.7	Principal Arterial	3.2	3.3	
Corridor 73	SR 68/356	1.2	1.5	2.7	Principal Arterial	3.6	3.6	
Corridor 85	SR 40	1.2	1.5	2.7	Principal Arterial	2.4	2.4	
Corridor 87	SR 19 (Wash. City)	0.9	1.7	2.6	Principal Arterial	1.4	1.3	
Corridor 107	SR 286	1.1	1.4	2.5	Minor Arterial	3.4	3.3	
Corridor 71	SR 68	0.8	1.6	2.4	Principal Arterial	4.5	4.4	
Corridor 27	AllegRivBlvd/ButlerSt/PennAve	1.4	1.0	2.4	Principal Arterial	7.0	7.1	
Corridor 116	US 40	1.6	0.7	2.3	Principal Arterial	1.7	1.7	
Corridor 104	SR 356	1.3	0.9	2.2	Minor Arterial	1.7	1.7	
Corridor 45	Carson Street (SR 837)	1.0	1.2	2.2	Principal Arterial	2.2	2.2	
Corridor 120	SR 65 (N.Castle)	1.1	0.9	2.0	Principal Arterial	3.6	3.6	
Corridor 68	Bus. Route 422	0.8	1.0	1.8	Principal Arterial	3.3	3.3	
Corridor 90	Leechburg Road	1.0	0.8	1.8	Minor Arterial	2.9	2.9	
Corridor 78	Hansen Avenue	0.5	1.1	1.6	Principal Arterial	1.1	1.1	
Corridor 80	SR 288/19/68	0.8	0.8	1.6	Minor Arterial	2.0	2.0	
Corridor 105	SR 21 / 19	0.9	0.6	1.5	Minor Arterial	3.2	3.4	
Corridor 132	SR 68/528	1.1	0.1	1.2	Minor Arterial	4.7	4.7	
Corridor 82	SR 19	0.6	0.5	1.1	Minor Arterial	2.7	2.7	
Corridor 136	SR 519	0.8	0.3	1.1	Minor Arterial	1.7	1.7	
Corridor 14	SR 51	0.4	0.6	1.0	Principal Arterial	4.5	4.5	
Corridor 133	SR 251	0.7	0.3	1.0	Minor Arterial	5.0	4.9	
Corridor 134	Brodhead Road	0.4	0.5	0.9	Minor Arterial	6.9	6.9	
Corridor 115	SR 21 (Uniontown)	0.6	0.3	0.9	Principal Arterial	1.8	1.7	
Corridor 137	Freedom-Crider Road	0.4	0.4	0.8	Minor Arterial	8.2	8.2	
Corridor 99	SR 130	0.3	0.4	0.7	Minor Arterial	11.4	11.4	

Class III Arterial Corridors

		AM Total Delay (veh-hrs)					A to Z	Z to A
		NB/EB	SB/WB	Sum of Both Directions	Functional Class	Distance	Distance	
Corridor 41	SR 837	226	73	299	Principal Arterial	11.1	11.3	
Corridor 27	AllegRivBlvd/ButlerSt/PennAve	27	269	296	Principal Arterial	7.0	7.1	
Corridor 23	Greentree/Cochran Rds	137	90	227	Principal Arterial	4.5	4.4	
Corridor 127	Greentree/Wabash/SR 60	17	195	212	Minor Arterial	1.9	1.9	
Corridor 130	SR 50	98	45	143	Principal Arterial	5.0	5.1	
Corridor 14	SR 51	25	102	127	Principal Arterial	4.5	4.5	
Corridor 20	West Liberty / Washington Rd	75	39	114	Principal Arterial	3.5	3.5	
Corridor 9	SR 60	81	27	108	Principal Arterial	3.2	3.3	
Corridor 29	Wash.Blvd(SR 8)	32	72	104	Principal Arterial	2.2	2.2	
Corridor 73	SR 68/356	39	27	66	Principal Arterial	3.6	3.6	
Corridor 71	SR 68	25	37	62	Principal Arterial	4.5	4.4	
Corridor 42	Second Ave.	15	31	46		2.2	2.1	
Corridor 137	Freedom-Crider Road	29	13	42	Minor Arterial	8.2	8.2	
Corridor 45	Carson Street (SR 837)	29	13	42	Principal Arterial	2.2	2.2	
Corridor 21	Babcock Blvd/Peebles Rd	17	23	40	Minor Arterial	2.3	2.3	
Corridor 105	SR 21 / 19	22	18	40	Minor Arterial	3.2	3.4	
Corridor 124	SR 119	19	19	38	Principal Arterial	2.6	2.6	
Corridor 132	SR 68/528	8	29	37	Minor Arterial	4.7	4.7	
Corridor 99	SR 130	9	23	32	Minor Arterial	11.4	11.4	
Corridor 107	SR 286	20	11	31	Minor Arterial	3.4	3.3	
Corridor 68	Bus. Route 422	17	13	30	Principal Arterial	3.3	3.3	
Corridor 120	SR 65 (N.Castle)	18	10	28	Principal Arterial	3.6	3.6	
Corridor 133	SR 251	18	7	25	Minor Arterial	5.0	4.9	
Corridor 82	SR 19	10	14	24	Minor Arterial	2.7	2.7	
Corridor 85	SR 40	12	12	24	Principal Arterial	2.4	2.4	
Corridor 116	US 40	13	8	21	Principal Arterial	1.7	1.7	
Corridor 90	Leechburg Road	9	10	19	Minor Arterial	2.9	2.9	
Corridor 134	Brodhead Road	5	14	19	Minor Arterial	6.9	6.9	
Corridor 80	SR 288/19/68	9	6	15	Minor Arterial	2.0	2.0	
Corridor 104	SR 356	8	5	13	Minor Arterial	1.7	1.7	
Corridor 115	SR 21 (Uniontown)	6	2	8	Principal Arterial	1.8	1.7	
Corridor 136	SR 519	3	5	8	Minor Arterial	1.7	1.7	
Corridor 87	SR 19 (Wash. City)	2	5	7	Principal Arterial	1.4	1.3	
Corridor 78	Hansen Avenue	2	4	6	Principal Arterial	1.1	1.1	
Corridor 100	SR 201	0	0	0	Minor Arterial	0.8	0.8	

Class III Arterial Corridors

		PM Total Delay (veh-hrs)					A to Z	Z to A
		NB/EB	SB/WB	Sum of Both Directions	Functional Class	Distance	Distance	
Corridor 29	Wash.Blvd(SR 8)	483	44	527	Principal Arterial	2.2	2.2	
Corridor 41	SR 837	128	352	480	Principal Arterial	11.1	11.3	
Corridor 23	Greentree/Cochran Rds	86	201	287	Principal Arterial	4.5	4.4	
Corridor 27	AllegRivBlvd/ButlerSt/PennAve	177	59	236	Principal Arterial	7.0	7.1	
Corridor 20	West Liberty / Washington Rd	76	147	223	Principal Arterial	3.5	3.5	
Corridor 130	SR 50	97	98	195	Principal Arterial	5.0	5.1	
Corridor 9	SR 60	107	59	166	Principal Arterial	3.2	3.3	
Corridor 71	SR 68	42	87	129	Principal Arterial	4.5	4.4	
Corridor 73	SR 68/356	53	58	111	Principal Arterial	3.6	3.6	
Corridor 107	SR 286	36	65	101	Minor Arterial	3.4	3.3	
Corridor 21	Babcock Blvd/Peebles Rd	47	38	85	Minor Arterial	2.3	2.3	
Corridor 99	SR 130	44	39	83	Minor Arterial	11.4	11.4	
Corridor 124	SR 119	34	48	82	Principal Arterial	2.6	2.6	
Corridor 42	Second Ave.	60	19	79		2.2	2.1	
Corridor 137	Freedom-Crider Road	38	41	79	Minor Arterial	8.2	8.2	
Corridor 68	Bus. Route 422	30	40	70	Principal Arterial	3.3	3.3	
Corridor 45	Carson Street (SR 837)	32	37	69	Principal Arterial	2.2	2.2	
Corridor 85	SR 40	27	40	67	Principal Arterial	2.4	2.4	
Corridor 105	SR 21 / 19	38	25	63	Minor Arterial	3.2	3.4	
Corridor 132	SR 68/528	57	5	62	Minor Arterial	4.7	4.7	
Corridor 120	SR 65 (N.Castle)	32	24	56	Principal Arterial	3.6	3.6	
Corridor 90	Leechburg Road	26	28	54	Minor Arterial	2.9	2.9	
Corridor 127	Greentree/Wabash/SR 60	17	33	50	Minor Arterial	1.9	1.9	
Corridor 116	US 40	34	15	49	Principal Arterial	1.7	1.7	
Corridor 134	Brodhead Road	21	26	47	Minor Arterial	6.9	6.9	
Corridor 14	SR 51	19	24	43	Principal Arterial	4.5	4.5	
Corridor 100	SR 201	10	29	39	Minor Arterial	0.8	0.8	
Corridor 82	SR 19	22	13	35	Minor Arterial	2.7	2.7	
Corridor 133	SR 251	21	12	33	Minor Arterial	5.0	4.9	
Corridor 80	SR 288/19/68	14	15	29	Minor Arterial	2.0	2.0	
Corridor 104	SR 356	13	10	23	Minor Arterial	1.7	1.7	
Corridor 78	Hansen Avenue	6	14	20	Principal Arterial	1.1	1.1	
Corridor 87	SR 19 (Wash. City)	6	14	20	Principal Arterial	1.4	1.3	
Corridor 136	SR 519	12	3	15	Minor Arterial	1.7	1.7	
Corridor 115	SR 21 (Uniontown)	10	3	13	Principal Arterial	1.8	1.7	

Class III Arterial Corridors

		Total Peak Hour Delay (veh-hrs)					A to Z	Z to A
		NB/EB	SB/WB	Sum of Both Directions	Functional Class	Distance	Distance	
Corridor 41	SR 837	354	425	779	Principal Arterial	11.1	11.3	
Corridor 29	Wash.Blvd(SR 8)	515	116	631	Principal Arterial	2.2	2.2	
Corridor 27	AllegRivBlvd/ButlerSt/PennAve	203	328	531	Principal Arterial	7.0	7.1	
Corridor 23	Greentree/Cochran Rds	224	291	515	Principal Arterial	4.5	4.4	
Corridor 20	West Liberty / Washington Rd	151	186	337	Principal Arterial	3.5	3.5	
Corridor 130	SR 50	194	142	336	Principal Arterial	5.0	5.1	
Corridor 9	SR 60	188	85	273	Principal Arterial	3.2	3.3	
Corridor 127	Greentree/Wabash/SR 60	34	228	262	Minor Arterial	1.9	1.9	
Corridor 71	SR 68	67	124	191	Principal Arterial	4.5	4.4	
Corridor 73	SR 68/356	92	85	177	Principal Arterial	3.6	3.6	
Corridor 14	SR 51	44	126	170	Principal Arterial	4.5	4.5	
Corridor 107	SR 286	57	76	133	Minor Arterial	3.4	3.3	
Corridor 21	Babcock Blvd/Peebles Rd	65	62	127	Minor Arterial	2.3	2.3	
Corridor 42	Second Ave.	75	50	125		2.2	2.1	
Corridor 124	SR 119	53	68	121	Principal Arterial	2.6	2.6	
Corridor 137	Freedom-Crider Road	67	54	121	Minor Arterial	8.2	8.2	
Corridor 99	SR 130	53	61	114	Minor Arterial	11.4	11.4	
Corridor 45	Carson Street (SR 837)	61	50	111	Principal Arterial	2.2	2.2	
Corridor 105	SR 21 / 19	60	43	103	Minor Arterial	3.2	3.4	
Corridor 68	Bus. Route 422	47	53	100	Principal Arterial	3.3	3.3	
Corridor 132	SR 68/528	65	33	98	Minor Arterial	4.7	4.7	
Corridor 85	SR 40	39	52	91	Principal Arterial	2.4	2.4	
Corridor 120	SR 65 (N.Castle)	50	35	85	Principal Arterial	3.6	3.6	
Corridor 90	Leechburg Road	36	38	74	Minor Arterial	2.9	2.9	
Corridor 116	US 40	47	23	70	Principal Arterial	1.7	1.7	
Corridor 134	Brodhead Road	26	40	66	Minor Arterial	6.9	6.9	
Corridor 82	SR 19	33	28	61	Minor Arterial	2.7	2.7	
Corridor 133	SR 251	39	20	59	Minor Arterial	5.0	4.9	
Corridor 80	SR 288/19/68	22	21	43	Minor Arterial	2.0	2.0	
Corridor 100	SR 201	10	29	39	Minor Arterial	0.8	0.8	
Corridor 104	SR 356	20	15	35	Minor Arterial	1.7	1.7	
Corridor 78	Hansen Avenue	8	18	26	Principal Arterial	1.1	1.1	
Corridor 87	SR 19 (Wash. City)	8	18	26	Principal Arterial	1.4	1.3	
Corridor 136	SR 519	15	8	23	Minor Arterial	1.7	1.7	
Corridor 115	SR 21 (Uniontown)	16	5	21	Principal Arterial	1.8	1.7	

Class III Arterial Corridors

		AM Total Delay / Mile (veh-hrs/mile)				A to Z	Z to A
		NB/EB	SB/WB	Sum of Both Directions	Functional Class	Distance	Distance
Corridor 127	Greentree/Wabash/SR 60	9	104	113	Minor Arterial	1.9	1.9
Corridor 42	Second Ave.	9	45	54		2.2	2.1
Corridor 23	Greentree/Cochran Rds	31	20	51	Principal Arterial	4.5	4.4
Corridor 29	Wash.Blvd(SR 8)	14	32	46	Principal Arterial	2.2	2.2
Corridor 27	AllegRivBlvd/ButlerSt/PennAve	4	38	42	Principal Arterial	7.0	7.1
Corridor 9	SR 60	25	8	33	Principal Arterial	3.2	3.3
Corridor 20	West Liberty / Washington Rd	21	11	32	Principal Arterial	3.5	3.5
Corridor 14	SR 51	6	23	29	Principal Arterial	4.5	4.5
Corridor 130	SR 50	19	9	28	Principal Arterial	5.0	5.1
Corridor 41	SR 837	20	6	27	Principal Arterial	11.1	11.3
Corridor 45	Carson Street (SR 837)	13	6	19	Principal Arterial	2.2	2.2
Corridor 73	SR 68/356	11	8	19	Principal Arterial	3.6	3.6
Corridor 21	Babcock Blvd/Peebles Rd	7	10	17	Minor Arterial	2.3	2.3
Corridor 71	SR 68	6	8	14	Principal Arterial	4.5	4.4
Corridor 124	SR 119	7	7	14	Principal Arterial	2.6	2.6
Corridor 116	US 40	8	5	13	Principal Arterial	1.7	1.7
Corridor 105	SR 21 / 19	6	6	12	Minor Arterial	3.2	3.4
Corridor 85	SR 40	5	5	10	Principal Arterial	2.4	2.4
Corridor 82	SR 19	4	5	9	Minor Arterial	2.7	2.7
Corridor 107	SR 286	6	3	9	Minor Arterial	3.4	3.3
Corridor 68	Bus. Route 422	5	4	9	Principal Arterial	3.3	3.3
Corridor 120	SR 65 (N.Castle)	5	3	8	Principal Arterial	3.6	3.6
Corridor 132	SR 68/528	2	6	8	Minor Arterial	4.7	4.7
Corridor 80	SR 288/19/68	4	3	7	Minor Arterial	2.0	2.0
Corridor 90	Leechburg Road	3	4	7	Minor Arterial	2.9	2.9
Corridor 104	SR 356	4	3	7	Minor Arterial	1.7	1.7
Corridor 78	Hansen Avenue	2	4	6	Principal Arterial	1.1	1.1
Corridor 137	Freedom-Crider Road	4	2	6	Minor Arterial	8.2	8.2
Corridor 87	SR 19 (Wash. City)	2	3	5	Principal Arterial	1.4	1.3
Corridor 133	SR 251	4	1	5	Minor Arterial	5.0	4.9
Corridor 136	SR 519	2	3	5	Minor Arterial	1.7	1.7
Corridor 115	SR 21 (Uniontown)	3	1	4	Principal Arterial	1.8	1.7
Corridor 99	SR 130	1	2	3	Minor Arterial	11.4	11.4
Corridor 134	Brodhead Road	1	2	3	Minor Arterial	6.9	6.9
Corridor 100	SR 201	0	0	0	Minor Arterial	0.8	0.8

Class III Arterial Corridors

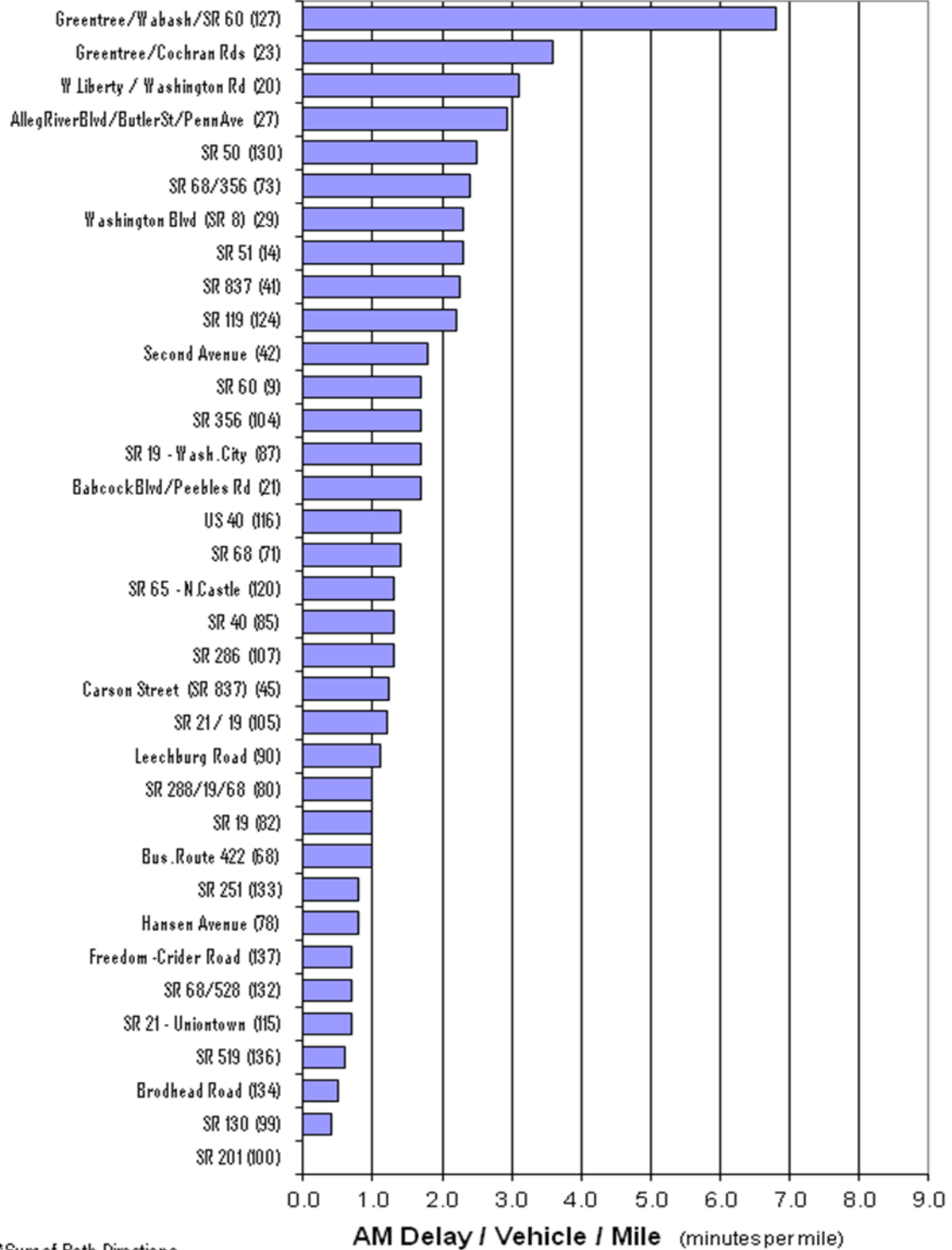
		PM Total Delay / Mile (veh-hrs/mile)					A to Z	Z to A
		NB/EB	SB/WB	Sum of Both Directions	Functional Class	Distance	Distance	
Corridor 29	Wash.Blvd(SR 8)	215	20	235	Principal Arterial	2.2	2.2	
Corridor 20	West Liberty / Washington Rd	22	42	64	Principal Arterial	3.5	3.5	
Corridor 23	Greentree/Cochran Rds	19	45	64	Principal Arterial	4.5	4.4	
Corridor 9	SR 60	33	18	51	Principal Arterial	3.2	3.3	
Corridor 100	SR 201	13	36	49	Minor Arterial	0.8	0.8	
Corridor 41	SR 837	12	31	43	Principal Arterial	11.1	11.3	
Corridor 21	Babcock Blvd/Peebles Rd	21	17	38	Minor Arterial	2.3	2.3	
Corridor 130	SR 50	19	19	38	Principal Arterial	5.0	5.1	
Corridor 42	Second Ave.	28	9	37		2.2	2.1	
Corridor 27	AllegRivBlvd/ButlerSt/PennAve	25	8	33	Principal Arterial	7.0	7.1	
Corridor 45	Carson Street (SR 837)	14	17	31	Principal Arterial	2.2	2.2	
Corridor 73	SR 68/356	15	16	31	Principal Arterial	3.6	3.6	
Corridor 107	SR 286	11	20	31	Minor Arterial	3.4	3.3	
Corridor 124	SR 119	13	18	31	Principal Arterial	2.6	2.6	
Corridor 71	SR 68	9	20	29	Principal Arterial	4.5	4.4	
Corridor 116	US 40	20	9	29	Principal Arterial	1.7	1.7	
Corridor 85	SR 40	11	16	27	Principal Arterial	2.4	2.4	
Corridor 127	Greentree/Wabash/SR 60	9	18	27	Minor Arterial	1.9	1.9	
Corridor 68	Bus. Route 422	9	12	21	Principal Arterial	3.3	3.3	
Corridor 90	Leechburg Road	9	10	19	Minor Arterial	2.9	2.9	
Corridor 105	SR 21 / 19	11	8	19	Minor Arterial	3.2	3.4	
Corridor 78	Hansen Avenue	5	12	17	Principal Arterial	1.1	1.1	
Corridor 120	SR 65 (N.Castle)	9	7	16	Principal Arterial	3.6	3.6	
Corridor 80	SR 288/19/68	7	7	14	Minor Arterial	2.0	2.0	
Corridor 87	SR 19 (Wash. City)	4	10	14	Principal Arterial	1.4	1.3	
Corridor 82	SR 19	8	5	13	Minor Arterial	2.7	2.7	
Corridor 104	SR 356	7	6	13	Minor Arterial	1.7	1.7	
Corridor 132	SR 68/528	12	1	13	Minor Arterial	4.7	4.7	
Corridor 137	Freedom-Crider Road	5	5	10	Minor Arterial	8.2	8.2	
Corridor 14	SR 51	4	5	9	Principal Arterial	4.5	4.5	
Corridor 136	SR 519	7	2	9	Minor Arterial	1.7	1.7	
Corridor 115	SR 21 (Uniontown)	6	2	8	Principal Arterial	1.8	1.7	
Corridor 99	SR 130	4	3	7	Minor Arterial	11.4	11.4	
Corridor 133	SR 251	4	3	7	Minor Arterial	5.0	4.9	
Corridor 134	Brodhead Road	3	4	7	Minor Arterial	6.9	6.9	

Class III Arterial Corridors

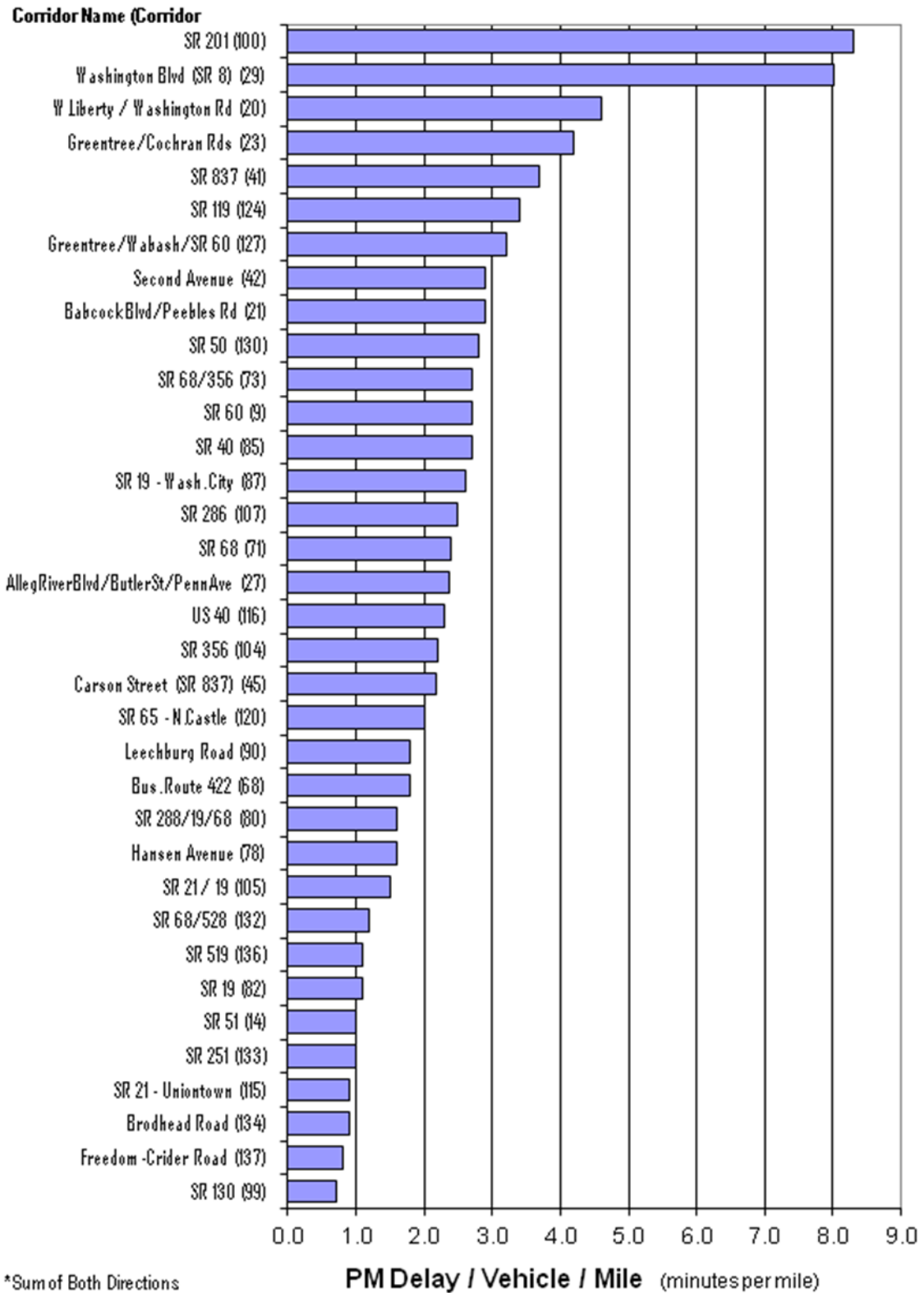
		Total Peak Hour Delay / Mile (veh-hrs/mile)				Sum of		A to Z	Z to A
		NB/EB	SB/WB	Both Directions	Functional Class	Distance	Distance		
Corridor 29	Wash.Blvd(SR 8)	229	52	281	Principal Arterial	2.2	2.2		
Corridor 127	Greentree/Wabash/SR 60	18	122	140	Minor Arterial	1.9	1.9		
Corridor 23	Greentree/Cochran Rds	50	65	115	Principal Arterial	4.5	4.4		
Corridor 20	West Liberty / Washington Rd	43	53	96	Principal Arterial	3.5	3.5		
Corridor 9	SR 60	57	27	84	Principal Arterial	3.2	3.3		
Corridor 27	AllegRivBlvd/ButlerSt/PennAve	29	47	75	Principal Arterial	7.0	7.1		
Corridor 41	SR 837	32	38	70	Principal Arterial	11.1	11.3		
Corridor 130	SR 50	38	28	66	Principal Arterial	5.0	5.1		
Corridor 42	Second Ave.	35	23	58		2.2	2.1		
Corridor 21	Babcock Blvd/Peebles Rd	28	27	55	Minor Arterial	2.3	2.3		
Corridor 45	Carson Street (SR 837)	27	23	50	Principal Arterial	2.2	2.2		
Corridor 73	SR 68/356	25	24	49	Principal Arterial	3.6	3.6		
Corridor 100	SR 201	13	36	49	Minor Arterial	0.8	0.8		
Corridor 124	SR 119	21	26	47	Principal Arterial	2.6	2.6		
Corridor 71	SR 68	15	28	43	Principal Arterial	4.5	4.4		
Corridor 116	US 40	28	14	42	Principal Arterial	1.7	1.7		
Corridor 107	SR 286	17	23	40	Minor Arterial	3.4	3.3		
Corridor 14	SR 51	10	28	38	Principal Arterial	4.5	4.5		
Corridor 85	SR 40	16	22	38	Principal Arterial	2.4	2.4		
Corridor 105	SR 21 / 19	18	13	31	Minor Arterial	3.2	3.4		
Corridor 68	Bus. Route 422	14	16	30	Principal Arterial	3.3	3.3		
Corridor 90	Leechburg Road	12	13	25	Minor Arterial	2.9	2.9		
Corridor 120	SR 65 (N.Castle)	14	10	24	Principal Arterial	3.6	3.6		
Corridor 78	Hansen Avenue	7	16	23	Principal Arterial	1.1	1.1		
Corridor 82	SR 19	12	10	22	Minor Arterial	2.7	2.7		
Corridor 80	SR 288/19/68	11	10	21	Minor Arterial	2.0	2.0		
Corridor 104	SR 356	12	9	21	Minor Arterial	1.7	1.7		
Corridor 132	SR 68/528	14	7	21	Minor Arterial	4.7	4.7		
Corridor 87	SR 19 (Wash. City)	6	14	20	Principal Arterial	1.4	1.3		
Corridor 137	Freedom-Crider Road	8	7	15	Minor Arterial	8.2	8.2		
Corridor 136	SR 519	9	5	14	Minor Arterial	1.7	1.7		
Corridor 115	SR 21 (Uniontown)	9	3	12	Principal Arterial	1.8	1.7		
Corridor 133	SR 251	8	4	12	Minor Arterial	5.0	4.9		
Corridor 99	SR 130	5	5	10	Minor Arterial	11.4	11.4		
Corridor 134	Brodhead Road	4	6	10	Minor Arterial	6.9	6.9		

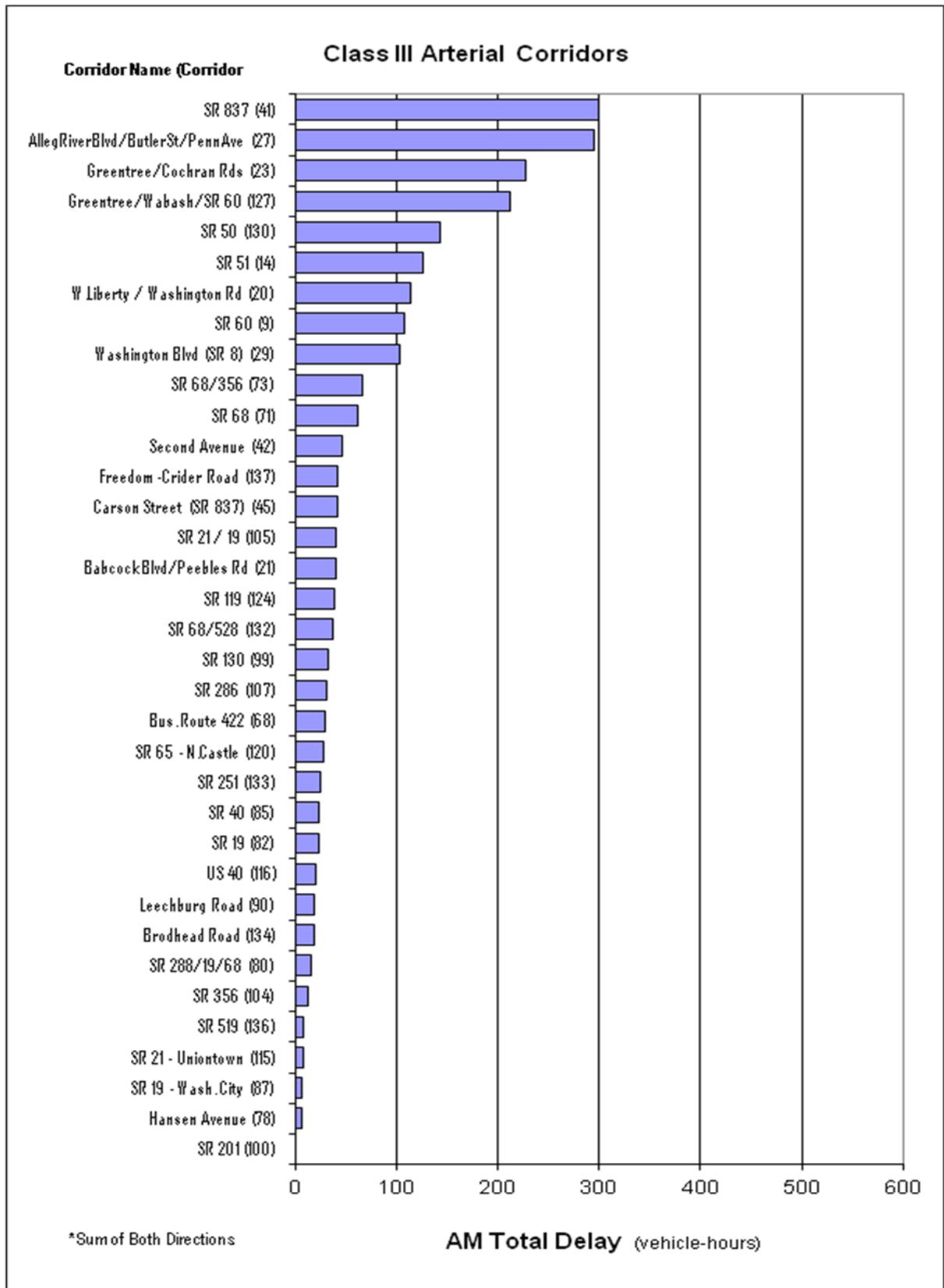
Class III Arterial Corridors

Corridor Name (Corridor)



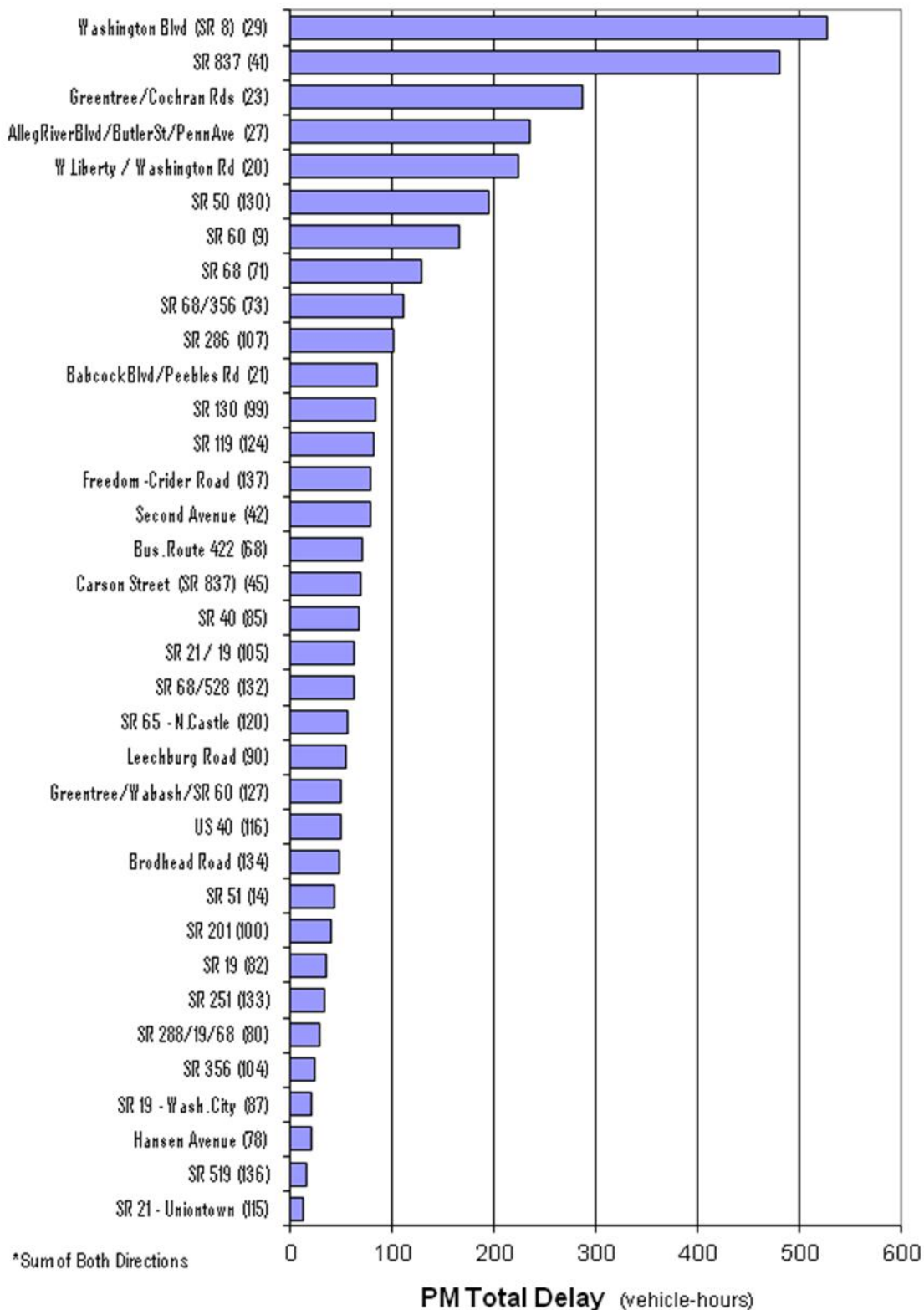
Class III Arterial Corridors



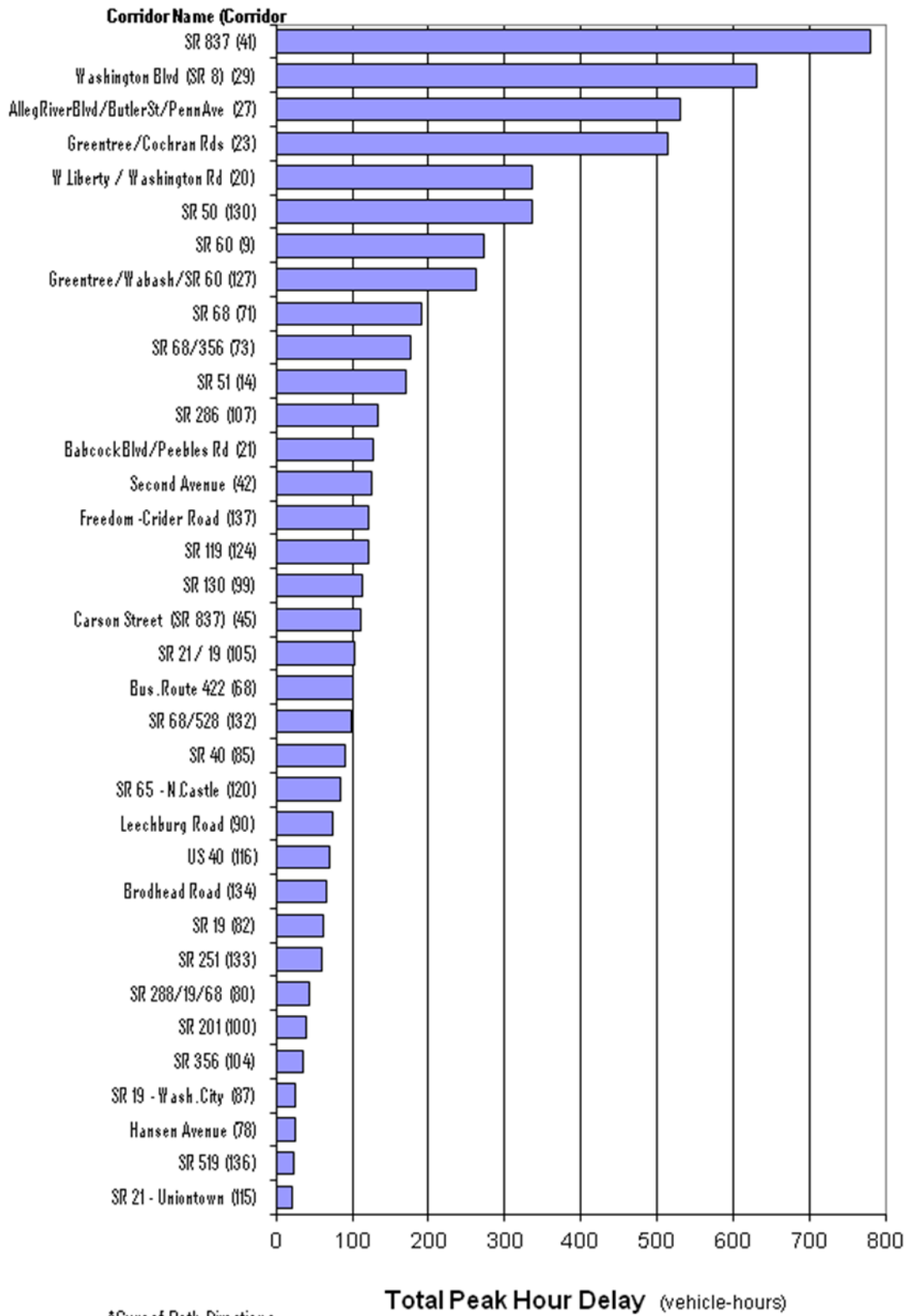


Corridor Name (Corridor

Class III Arterial Corridors

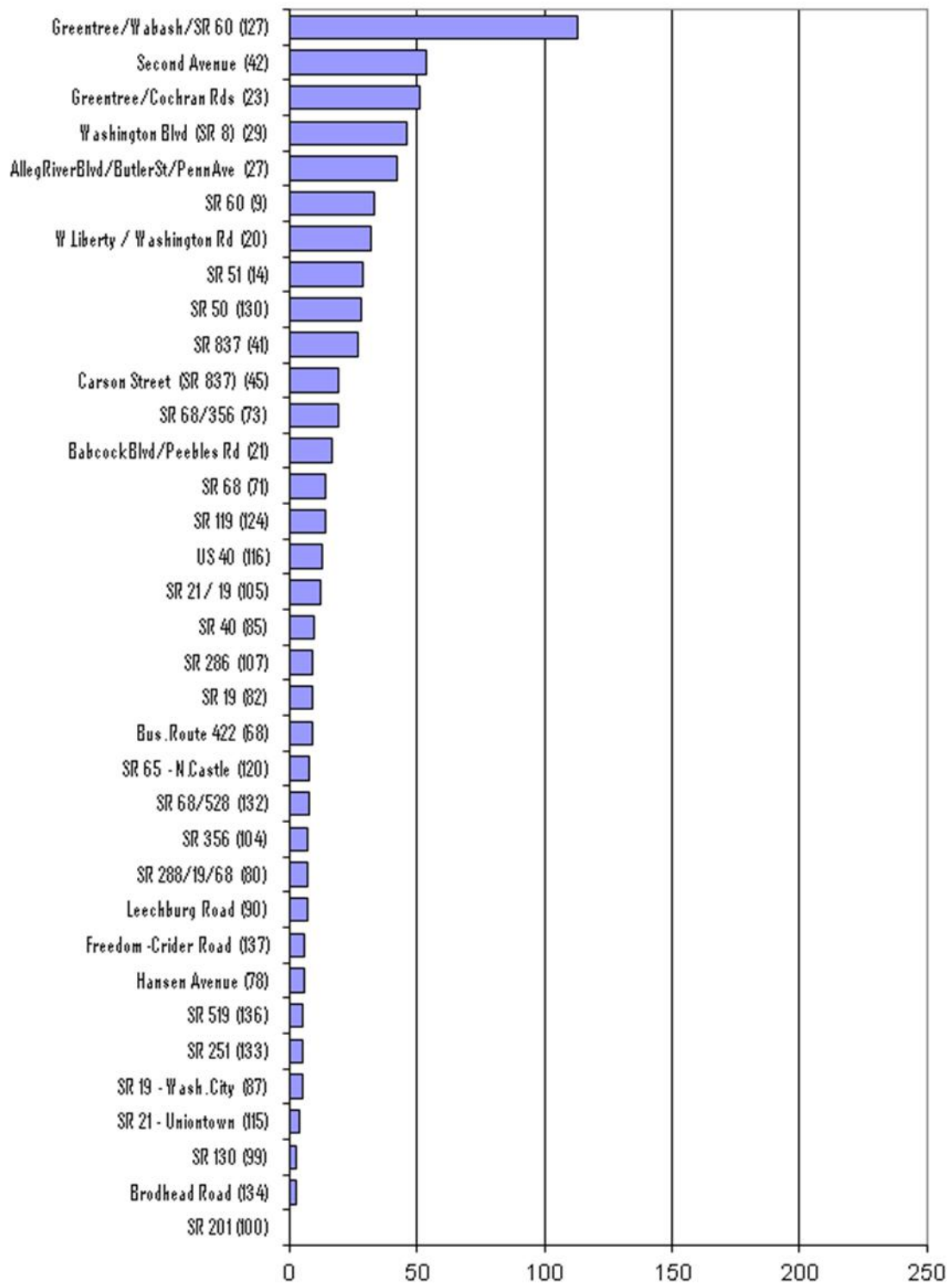


Class III Arterial Corridors



Corridor Name (Corridor)

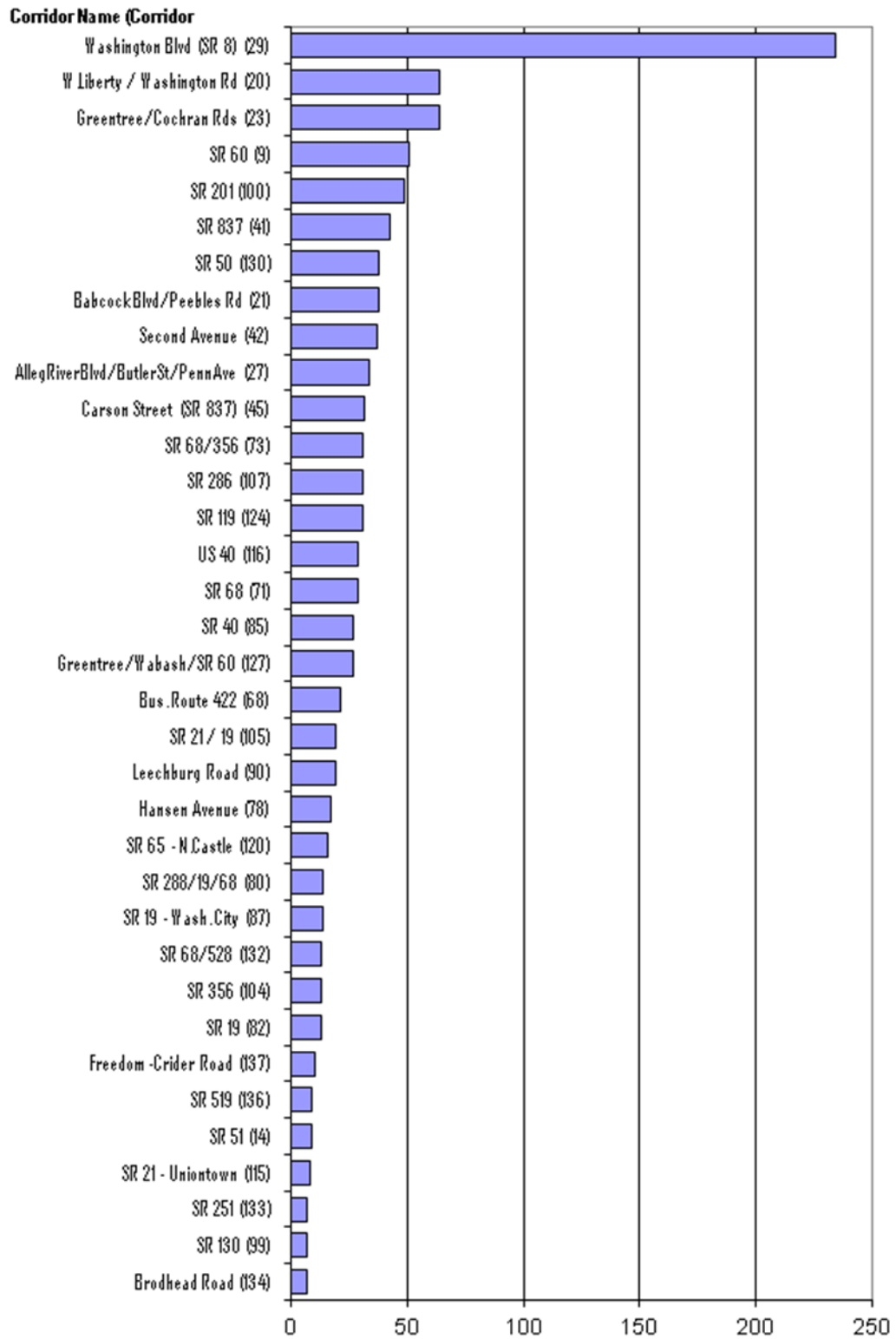
Class III Arterial Corridors



*Sum of Both Directions

AM Total Delay / Mile (vehicle-hours per mile)

Class III Arterial Corridors



*Sum of Both Directions

PM Total Delay / Mile (vehicle-hours per mile)

Class III Arterial Corridors

