

Class IV (Downtown) Corridors

		AM Delay/Vehicle/Mile (min/mile)		Sum of	Functional Class	A to Z	Z to A
		NB/EB	SB/WB	Both Directions		Distance	Distance
Corridor 38	Fifth Avenue	9.6	7.4	16.9	Minor Arterial	0.4	0.4
Corridor 58	Grant Street	6.9	6.9	13.8	Minor Arterial	0.5	0.5
Corridor 61	Stanwix Street	7.4	3.0	10.4	Minor Arterial	0.1	0.1
Corridor 40	Forbes Avenue	NA	9.3	9.3	Minor Arterial	0.4	NA
Corridor 59	Liberty Avenue	6.9	1.9	8.8	Principal Arterial	0.5	0.5
Corridor 53	BatesSt/BoquetSt	2.8	5.4	8.1	Minor Arterial	1.0	1.0
Corridor 62	Craft Avenue	2.6	5.4	8.0	Urban Collector	0.2	0.2
Corridor 56	Smithfield St Bridge	3.3	2.3	5.6	Principal Arterial	0.4	0.4
Corridor 34	Centre Avenue	2.1	2.7	4.8	Principal Arterial	2.1	2.1
Corridor 12	Fifth Avenue	2.1	2.5	4.6	Principal Arterial	2.1	2.1
Corridor 33	PennAve/ArdmoreBlvd	1.3	2.6	3.9	Principal Arterial	3.9	3.8
Corridor 55	Tenth Street	2.3	1.3	3.6	Principal Arterial	0.5	0.5
Corridor 60	Blvd of the Allies	0.9	2.4	3.3	Principal Arterial	0.6	0.6
Corridor 96	Pittsburgh/Otterman Sts	1.5	1.3	2.8	Principal Arterial	2.3	2.3
Corridor 13	Forbes Avenue	0.9	1.6	2.5	Principal Arterial	3.0	3.0
Corridor 39	BraddockAve/RankinBridge	1.1	0.7	1.8	Principal Arterial	3.5	3.5
Corridor 44	Liberty Avenue	0.9	0.9	1.8	Minor Arterial	1.5	1.6
Corridor 125	Fifth / Forbes Avenue	1.0	0.7	1.7	Principal Arterial	2.5	2.5
Corridor 35	Baum & Bigelow Blvds	0.6	1.0	1.6	Principal Arterial	2.2	2.2
Corridor 37	Beechw.Blvd/BrownsHillRd	0.8	0.8	1.6	Minor Arterial	2.4	2.4
Corridor 86	SR 18	0.3	0.8	1.1	Minor Arterial	2.2	2.2
Corridor 122	Philadelphia Street	0.4	0.5	0.9	Principal Arterial	4.1	4.0
Corridor 118	SR 201/711	0.3	0.5	0.8	Minor Arterial	2.6	2.6
Corridor 72	SR 18 (BECO)	0.4	0.3	0.7	Principal Arterial	4.7	4.8
Corridor 51	SR 885	0.3	0.3	0.6	Principal Arterial	4.2	4.2
Corridor 113	Penn Circle	NA	0.5	0.5	Principal Arterial	1.0	NA

Class IV (Downtown) Corridors

		PM Delay/Vehicle/Mile (min/mile)			Sum of	Functional Class	A to Z	Z to A
		NB/EB	SB/WB	Both Directions		Distance	Distance	
Corridor 38	Fifth Avenue	12.4	8.0	20.4	Minor Arterial	0.4	0.4	
Corridor 58	Grant Street	7.3	7.8	15.1	Minor Arterial	0.5	0.5	
Corridor 62	Craft Avenue	8.1	5.5	13.6	Urban Collector	0.2	0.2	
Corridor 56	Smithfield St Bridge	6.5	6.9	13.4	Principal Arterial	0.4	0.4	
Corridor 125	Fifth / Forbes Avenue	8.4	4.5	12.9	Principal Arterial	2.5	2.5	
Corridor 59	Liberty Avenue	4.9	5.3	10.2	Principal Arterial	0.5	0.5	
Corridor 61	Stanwix Street	5.5	4.3	9.8	Minor Arterial	0.1	0.1	
Corridor 34	Centre Avenue	4.9	3.7	8.6	Principal Arterial	2.1	2.1	
Corridor 53	BatesSt/BoquetSt	2.7	4.5	7.2	Minor Arterial	1.0	1.0	
Corridor 40	Forbes Avenue	NA	5.5	5.5	Minor Arterial	0.4	NA	
Corridor 33	PennAve/ArdmoreBlvd	2.7	2.8	5.5	Principal Arterial	3.9	3.8	
Corridor 12	Fifth Avenue	2.6	2.5	5.1	Principal Arterial	2.1	2.1	
Corridor 13	Forbes Avenue	2.3	1.7	4.0	Principal Arterial	3.0	3.0	
Corridor 55	Tenth Street	2.3	1.5	3.8	Principal Arterial	0.5	0.5	
Corridor 35	Baum & Bigelow Blvds	1.1	2.1	3.2	Principal Arterial	2.2	2.2	
Corridor 96	Pittsburgh/Otterman Sts	1.7	1.5	3.2	Principal Arterial	2.3	2.3	
Corridor 60	Bldv of the Allies	2.2	0.8	3.0	Principal Arterial	0.6	0.6	
Corridor 39	BraddockAve/RankinBridge	1.1	1.5	2.6	Principal Arterial	3.5	3.5	
Corridor 44	Liberty Avenue	1.1	1.0	2.1	Minor Arterial	1.5	1.6	
Corridor 51	SR 885	1.2	0.9	2.1	Principal Arterial	4.2	4.2	
Corridor 86	SR 18	0.9	1.1	2.0	Minor Arterial	2.2	2.2	
Corridor 72	SR 18 (BECO)	0.8	0.6	1.4	Principal Arterial	4.7	4.8	
Corridor 122	Philadelphia Street	0.6	0.8	1.4	Principal Arterial	4.1	4.0	
Corridor 37	Beechw.Bldv/BrownsHillRd	0.2	1.0	1.2	Minor Arterial	2.4	2.4	
Corridor 118	SR 201/711	0.4	0.6	1.0	Minor Arterial	2.6	2.6	
Corridor 113	Penn Circle	NA	0.9	0.9	Principal Arterial	1.0	NA	

Class IV (Downtown) Corridors

		AM Total Delay (veh-hrs)		Sum of Both Directions	Functional Class	A to Z	Z to A
Corridor		NB/EB	SB/WB			Distance	Distance
Corridor 33	PennAve/ArdmoreBlvd	34	207	241	Principal Arterial	3.9	3.8
Corridor 12	Fifth Avenue	58	125	183	Principal Arterial	2.1	2.1
Corridor 34	Centre Avenue	37	42	79	Principal Arterial	2.1	2.1
Corridor 39	BraddockAve/RankinBridge	52	24	76	Principal Arterial	3.5	3.5
Corridor 53	BatesSt/BoquetSt	31	42	74	Minor Arterial	1.0	1.0
Corridor 58	Grant Street	37	35	72	Minor Arterial	0.5	0.5
Corridor 96	Pittsburgh/Otterman Sts	40	30	70	Principal Arterial	2.3	2.3
Corridor 13	Forbes Avenue	17	51	68	Principal Arterial	3.0	3.0
Corridor 37	Beechw.Blvd/BrownsHillRd	44	22	66	Minor Arterial	2.4	2.4
Corridor 35	Baum & Bigelow Blvds	17	44	61	Principal Arterial	2.2	2.2
Corridor 38	Fifth Avenue	5	49	54	Minor Arterial	0.4	0.4
Corridor 125	Fifth / Forbes Avenue	26	15	41	Principal Arterial	2.5	2.5
Corridor 44	Liberty Avenue	17	20	37	Minor Arterial	1.5	1.6
Corridor 51	SR 885	9	25	34	Principal Arterial	4.2	4.2
Corridor 59	Liberty Avenue	25	5	30	Principal Arterial	0.5	0.5
Corridor 72	SR 18 (BECO)	14	12	26	Principal Arterial	4.7	4.8
Corridor 122	Philadelphia Street	12	14	26	Principal Arterial	4.1	4.0
Corridor 86	SR 18	5	18	23	Minor Arterial	2.2	2.2
Corridor 56	Smithfield St Bridge	12	9	21	Principal Arterial	0.4	0.4
Corridor 61	Stanwix Street	10	4	14	Minor Arterial	0.1	0.1
Corridor 55	Tenth Street	7	6	13	Principal Arterial	0.5	0.5
Corridor 118	SR 201/711	6	7	13	Minor Arterial	2.6	2.6
Corridor 60	Bldv of the Allies	4	8	12	Principal Arterial	0.6	0.6
Corridor 40	Forbes Avenue	NA	11	11	Minor Arterial	0.4	NA
Corridor 62	Craft Avenue	3	8	11	Urban Collector	0.2	0.2
Corridor 113	Penn Circle	NA	8	8	Principal Arterial	1.0	NA

Class IV (Downtown) Corridors

		PM Total Delay (veh-hrs)			Sum of	Functional Class	A to Z	Z to A
		NB/EB	SB/WB	Both Directions		Distance	Distance	
Corridor 125	Fifth / Forbes Avenue	419	212	631	Principal Arterial	2.5	2.5	
Corridor 33	PennAve/ArdmoreBlvd	193	128	321	Principal Arterial	3.9	3.8	
Corridor 12	Fifth Avenue	108	79	187	Principal Arterial	2.1	2.1	
Corridor 34	Centre Avenue	113	65	178	Principal Arterial	2.1	2.1	
Corridor 39	BraddockAve/RankinBridge	55	71	126	Principal Arterial	3.5	3.5	
Corridor 13	Forbes Avenue	96	26	122	Principal Arterial	3.0	3.0	
Corridor 51	SR 885	81	27	108	Principal Arterial	4.2	4.2	
Corridor 35	Baum & Bigelow Blvds	46	56	102	Principal Arterial	2.2	2.2	
Corridor 96	Pittsburgh/Otterman Sts	49	47	96	Principal Arterial	2.3	2.3	
Corridor 58	Grant Street	42	41	83	Minor Arterial	0.5	0.5	
Corridor 56	Smithfield St Bridge	19	43	62	Principal Arterial	0.4	0.4	
Corridor 53	BatesSt/BoquetSt	22	39	61	Minor Arterial	1.0	1.0	
Corridor 72	SR 18 (BECO)	38	21	59	Principal Arterial	4.7	4.8	
Corridor 37	Beechw.Blvd/BrownsHillRd	7	49	56	Minor Arterial	2.4	2.4	
Corridor 86	SR 18	24	29	53	Minor Arterial	2.2	2.2	
Corridor 44	Liberty Avenue	33	14	47	Minor Arterial	1.5	1.6	
Corridor 122	Philadelphia Street	18	24	42	Principal Arterial	4.1	4.0	
Corridor 59	Liberty Avenue	23	16	39	Principal Arterial	0.5	0.5	
Corridor 62	Craft Avenue	25	12	37	Urban Collector	0.2	0.2	
Corridor 38	Fifth Avenue	11	21	32	Minor Arterial	0.4	0.4	
Corridor 60	Bldv of the Allies	19	6	25	Principal Arterial	0.6	0.6	
Corridor 55	Tenth Street	10	11	21	Principal Arterial	0.5	0.5	
Corridor 118	SR 201/711	6	10	16	Minor Arterial	2.6	2.6	
Corridor 113	Penn Circle	NA	13	13	Principal Arterial	1.0	NA	
Corridor 61	Stanwix Street	7	6	13	Minor Arterial	0.1	0.1	
Corridor 40	Forbes Avenue	NA	10	10	Minor Arterial	0.4	NA	

Class IV (Downtown) Corridors

		Total Peak Hour Delay (veh-hrs)			Sum of Both Directions	Functional Class	A to Z	Z to A
		NB/EB	SB/WB	Distance			Distance	
Corridor 125	Fifth / Forbes Avenue	445	228	673	Principal Arterial	2.5	2.5	
Corridor 33	PennAve/ArdmoreBlvd	227	335	562	Principal Arterial	3.9	3.8	
Corridor 12	Fifth Avenue	166	205	371	Principal Arterial	2.1	2.1	
Corridor 34	Centre Avenue	150	107	257	Principal Arterial	2.1	2.1	
Corridor 39	BraddockAve/RankinBridge	107	96	203	Principal Arterial	3.5	3.5	
Corridor 13	Forbes Avenue	113	77	190	Principal Arterial	3.0	3.0	
Corridor 96	Pittsburgh/Otterman Sts	89	77	166	Principal Arterial	2.3	2.3	
Corridor 35	Baum & Bigelow Blvds	64	100	164	Principal Arterial	2.2	2.2	
Corridor 58	Grant Street	79	75	154	Minor Arterial	0.5	0.5	
Corridor 51	SR 885	91	53	144	Principal Arterial	4.2	4.2	
Corridor 53	BatesSt/BoquetSt	53	82	134	Minor Arterial	1.0	1.0	
Corridor 37	Beechw.Blvd/BrownsHillRd	51	71	122	Minor Arterial	2.4	2.4	
Corridor 38	Fifth Avenue	16	69	86	Minor Arterial	0.4	0.4	
Corridor 44	Liberty Avenue	50	34	84	Minor Arterial	1.5	1.6	
Corridor 72	SR 18 (BECO)	52	32	84	Principal Arterial	4.7	4.8	
Corridor 56	Smithfield St Bridge	31	52	83	Principal Arterial	0.4	0.4	
Corridor 86	SR 18	29	47	76	Minor Arterial	2.2	2.2	
Corridor 59	Liberty Avenue	48	21	69	Principal Arterial	0.5	0.5	
Corridor 122	Philadelphia Street	30	37	67	Principal Arterial	4.1	4.0	
Corridor 62	Craft Avenue	28	20	48	Urban Collector	0.2	0.2	
Corridor 60	Bldv of the Allies	23	14	37	Principal Arterial	0.6	0.6	
Corridor 55	Tenth Street	18	17	35	Principal Arterial	0.5	0.5	
Corridor 118	SR 201/711	12	18	30	Minor Arterial	2.6	2.6	
Corridor 61	Stanwix Street	17	10	27	Minor Arterial	0.1	0.1	
Corridor 40	Forbes Avenue	NA	22	22	Minor Arterial	0.4	NA	
Corridor 113	Penn Circle	NA	20	20	Principal Arterial	1.0	NA	

Class IV (Downtown) Corridors

		AM Total Delay / Mile (veh-hrs/mile)			Sum of Both Directions	Functional Class	A to Z	Z to A
		NB/EB	SB/WB	Distance			Distance	
Corridor 58	Grant Street	75	69	144	Minor Arterial	0.5	0.5	
Corridor 38	Fifth Avenue	12	111	123	Minor Arterial	0.4	0.4	
Corridor 61	Stanwix Street	76	32	108	Minor Arterial	0.1	0.1	
Corridor 12	Fifth Avenue	27	59	86	Principal Arterial	2.1	2.1	
Corridor 53	BatesSt/BoquetSt	33	44	77	Minor Arterial	1.0	1.0	
Corridor 33	PennAve/ArdmoreBlvd	9	54	63	Principal Arterial	3.9	3.8	
Corridor 62	Craft Avenue	17	42	59	Urban Collector	0.2	0.2	
Corridor 59	Liberty Avenue	47	9	56	Principal Arterial	0.5	0.5	
Corridor 56	Smithfield St Bridge	28	21	49	Principal Arterial	0.4	0.4	
Corridor 34	Centre Avenue	17	20	37	Principal Arterial	2.1	2.1	
Corridor 40	Forbes Avenue	NA	31	31	Minor Arterial	0.4	NA	
Corridor 96	Pittsburgh/Otterman Sts	17	13	30	Principal Arterial	2.3	2.3	
Corridor 35	Baum & Bigelow Blvds	8	20	28	Principal Arterial	2.2	2.2	
Corridor 37	Beechw.Blvd/BrownsHillRd	18	9	27	Minor Arterial	2.4	2.4	
Corridor 55	Tenth Street	14	11	25	Principal Arterial	0.5	0.5	
Corridor 44	Liberty Avenue	11	13	24	Minor Arterial	1.5	1.6	
Corridor 13	Forbes Avenue	6	17	23	Principal Arterial	3.0	3.0	
Corridor 39	BraddockAve/RankinBridge	15	7	22	Principal Arterial	3.5	3.5	
Corridor 60	Bldv of the Allies	7	13	20	Principal Arterial	0.6	0.6	
Corridor 125	Fifth / Forbes Avenue	10	6	16	Principal Arterial	2.5	2.5	
Corridor 86	SR 18	2	8	10	Minor Arterial	2.2	2.2	
Corridor 51	SR 885	2	6	8	Principal Arterial	4.2	4.2	
Corridor 113	Penn Circle	NA	7	7	Principal Arterial	1.0	NA	
Corridor 122	Philadelphia Street	3	3	6	Principal Arterial	4.1	4.0	
Corridor 72	SR 18 (BECO)	3	2	5	Principal Arterial	4.7	4.8	
Corridor 118	SR 201/711	2	3	5	Minor Arterial	2.6	2.6	

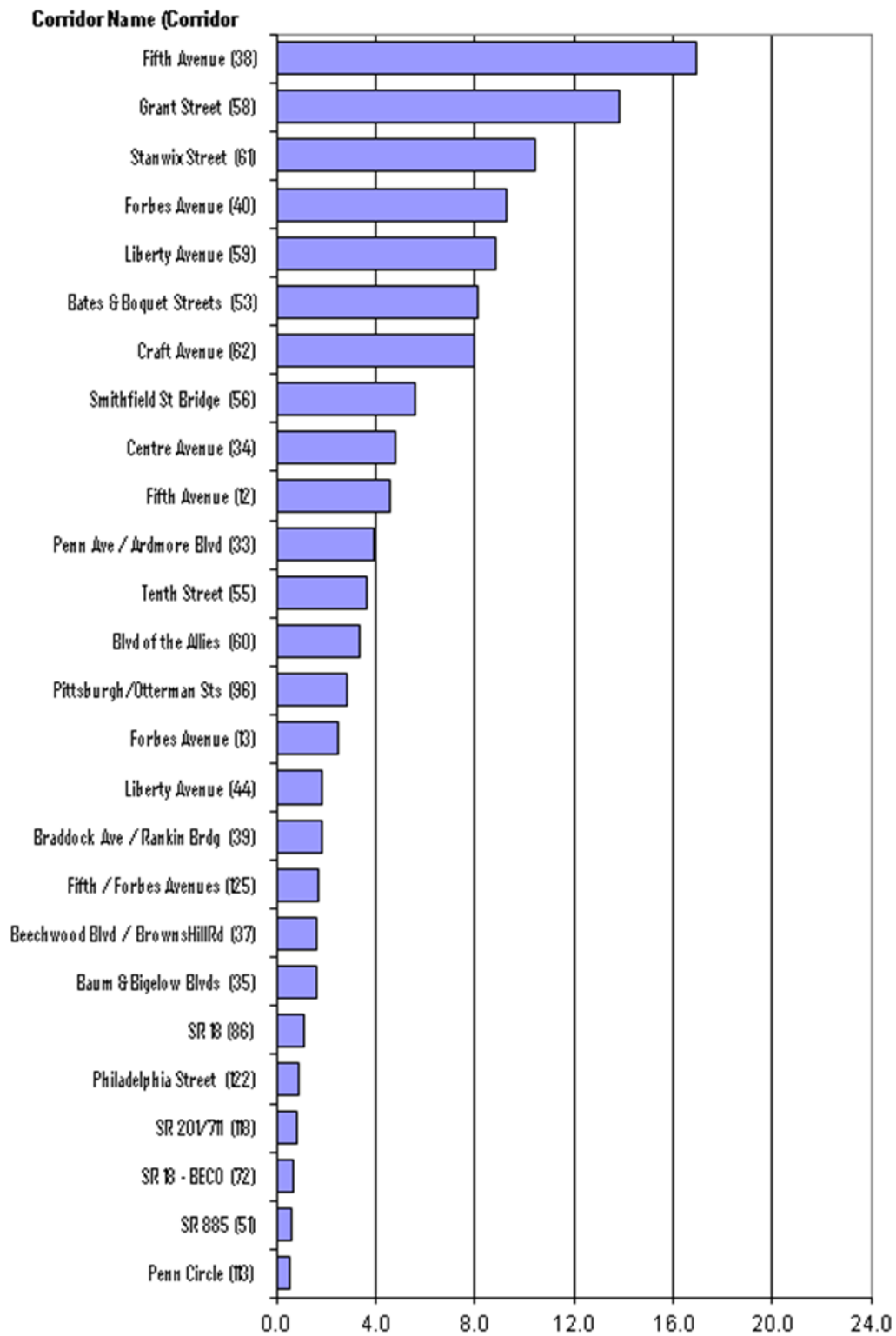
Class IV (Downtown) Corridors

		PM Total Delay / Mile (veh-hrs/mile)			Sum of Both Directions	Functional Class	A to Z	Z to A
		NB/EB	SB/WB	Distance			Distance	
Corridor 125	Fifth / Forbes Avenue	167	84	251	Principal Arterial	2.5	2.5	
Corridor 62	Craft Avenue	140	64	204	Urban Collector	0.2	0.2	
Corridor 58	Grant Street	85	81	166	Minor Arterial	0.5	0.5	
Corridor 56	Smithfield St Bridge	43	98	141	Principal Arterial	0.4	0.4	
Corridor 61	Stanwix Street	51	49	99	Minor Arterial	0.1	0.1	
Corridor 12	Fifth Avenue	51	37	88	Principal Arterial	2.1	2.1	
Corridor 34	Centre Avenue	53	31	84	Principal Arterial	2.1	2.1	
Corridor 33	PennAve/ArdmoreBlvd	50	33	83	Principal Arterial	3.9	3.8	
Corridor 38	Fifth Avenue	26	47	73	Minor Arterial	0.4	0.4	
Corridor 59	Liberty Avenue	42	29	72	Principal Arterial	0.5	0.5	
Corridor 53	BatesSt/BoquetSt	23	41	63	Minor Arterial	1.0	1.0	
Corridor 35	Baum & Bigelow Blvds	21	25	46	Principal Arterial	2.2	2.2	
Corridor 55	Tenth Street	21	22	43	Principal Arterial	0.5	0.5	
Corridor 60	Bldv of the Allies	32	10	43	Principal Arterial	0.6	0.6	
Corridor 13	Forbes Avenue	32	9	41	Principal Arterial	3.0	3.0	
Corridor 96	Pittsburgh/Otterman Sts	21	20	41	Principal Arterial	2.3	2.3	
Corridor 39	BraddockAve/RankinBridge	16	20	36	Principal Arterial	3.5	3.5	
Corridor 44	Liberty Avenue	21	9	30	Minor Arterial	1.5	1.6	
Corridor 40	Forbes Avenue	NA	28	28	Minor Arterial	0.4	NA	
Corridor 51	SR 885	19	7	26	Principal Arterial	4.2	4.2	
Corridor 37	Beechw.Bldv/BrownsHillRd	3	21	24	Minor Arterial	2.4	2.4	
Corridor 86	SR 18	11	13	24	Minor Arterial	2.2	2.2	
Corridor 72	SR 18 (BECO)	8	4	12	Principal Arterial	4.7	4.8	
Corridor 113	Penn Circle	NA	12	12	Principal Arterial	1.0	NA	
Corridor 122	Philadelphia Street	4	6	10	Principal Arterial	4.1	4.0	
Corridor 118	SR 201/711	2	4	6	Minor Arterial	2.6	2.6	

Class IV (Downtown) Corridors

		Total Peak Hour Delay / Mile (veh-hrs/mile)			Sum of Both Directions	Functional Class	A to Z	Z to A
		NB/EB	SB/WB	Distance			Distance	
Corridor 58	Grant Street	160	150	310	Minor Arterial	0.5	0.5	
Corridor 125	Fifth / Forbes Avenue	178	90	268	Principal Arterial	2.5	2.5	
Corridor 62	Craft Avenue	158	106	264	Urban Collector	0.2	0.2	
Corridor 61	Stanwix Street	127	80	207	Minor Arterial	0.1	0.1	
Corridor 38	Fifth Avenue	38	157	195	Minor Arterial	0.4	0.4	
Corridor 56	Smithfield St Bridge	71	119	190	Principal Arterial	0.4	0.4	
Corridor 12	Fifth Avenue	78	97	175	Principal Arterial	2.1	2.1	
Corridor 33	PennAve/ArdmoreBlvd	59	87	146	Principal Arterial	3.9	3.8	
Corridor 53	BatesSt/BoquetSt	55	85	140	Minor Arterial	1.0	1.0	
Corridor 59	Liberty Avenue	89	38	127	Principal Arterial	0.5	0.5	
Corridor 34	Centre Avenue	71	51	122	Principal Arterial	2.1	2.1	
Corridor 35	Baum & Bigelow Blvds	29	45	74	Principal Arterial	2.2	2.2	
Corridor 96	Pittsburgh/Otterman Sts	39	34	73	Principal Arterial	2.3	2.3	
Corridor 55	Tenth Street	35	33	68	Principal Arterial	0.5	0.5	
Corridor 13	Forbes Avenue	38	25	63	Principal Arterial	3.0	3.0	
Corridor 60	Bldv of the Allies	40	23	63	Principal Arterial	0.6	0.6	
Corridor 40	Forbes Avenue	NA	59	59	Minor Arterial	0.4	NA	
Corridor 39	BraddockAve/RankinBridge	31	27	58	Principal Arterial	3.5	3.5	
Corridor 44	Liberty Avenue	32	22	54	Minor Arterial	1.5	1.6	
Corridor 37	Beechw.Bldv/BrownsHillRd	21	30	51	Minor Arterial	2.4	2.4	
Corridor 51	SR 885	22	13	35	Principal Arterial	4.2	4.2	
Corridor 86	SR 18	13	21	34	Minor Arterial	2.2	2.2	
Corridor 113	Penn Circle	NA	20	20	Principal Arterial	1.0	NA	
Corridor 72	SR 18 (BECO)	11	7	18	Principal Arterial	4.7	4.8	
Corridor 122	Philadelphia Street	7	9	16	Principal Arterial	4.1	4.0	
Corridor 118	SR 201/711	5	7	12	Minor Arterial	2.6	2.6	

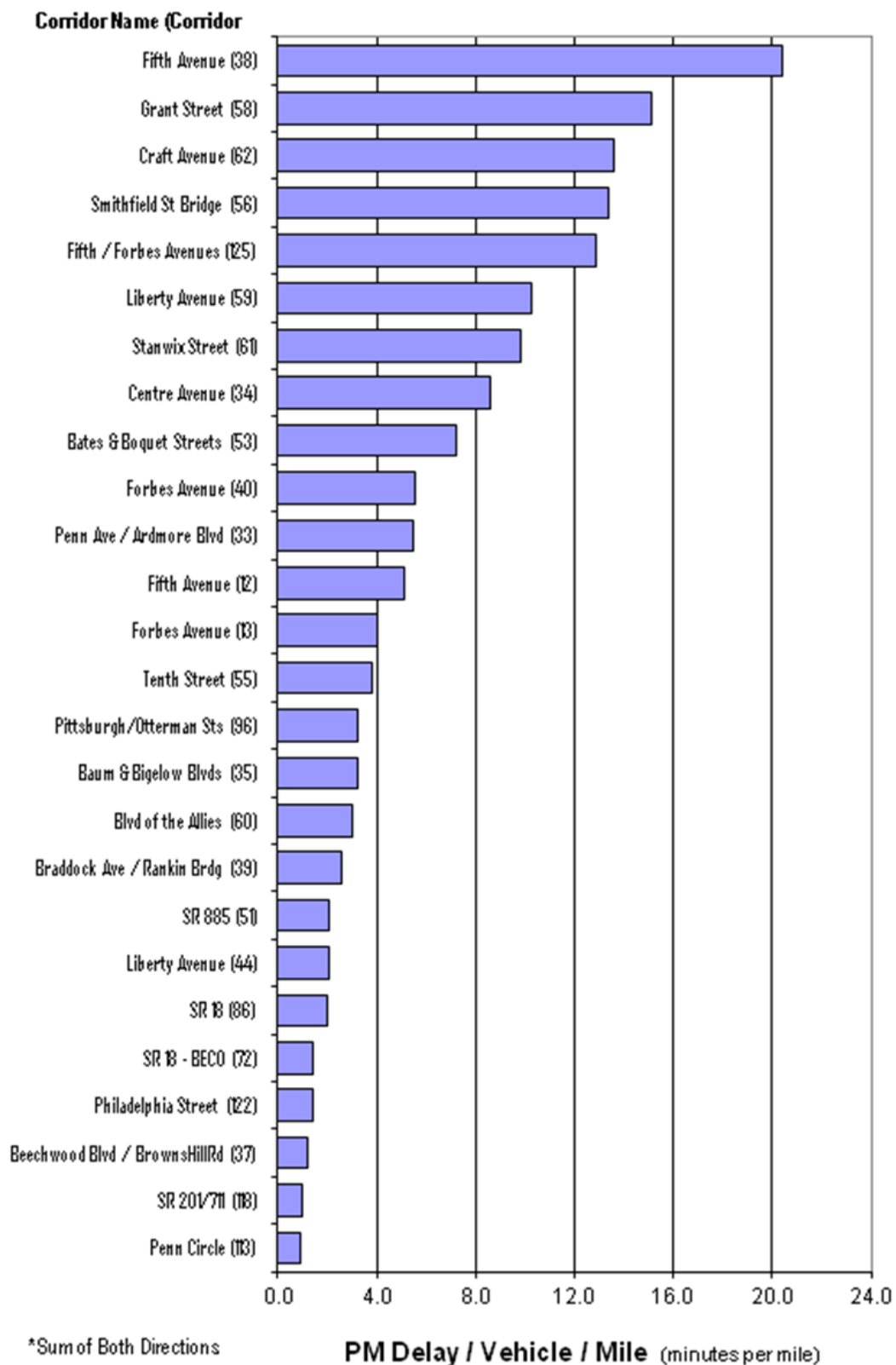
Class IV "Downtown" Corridors



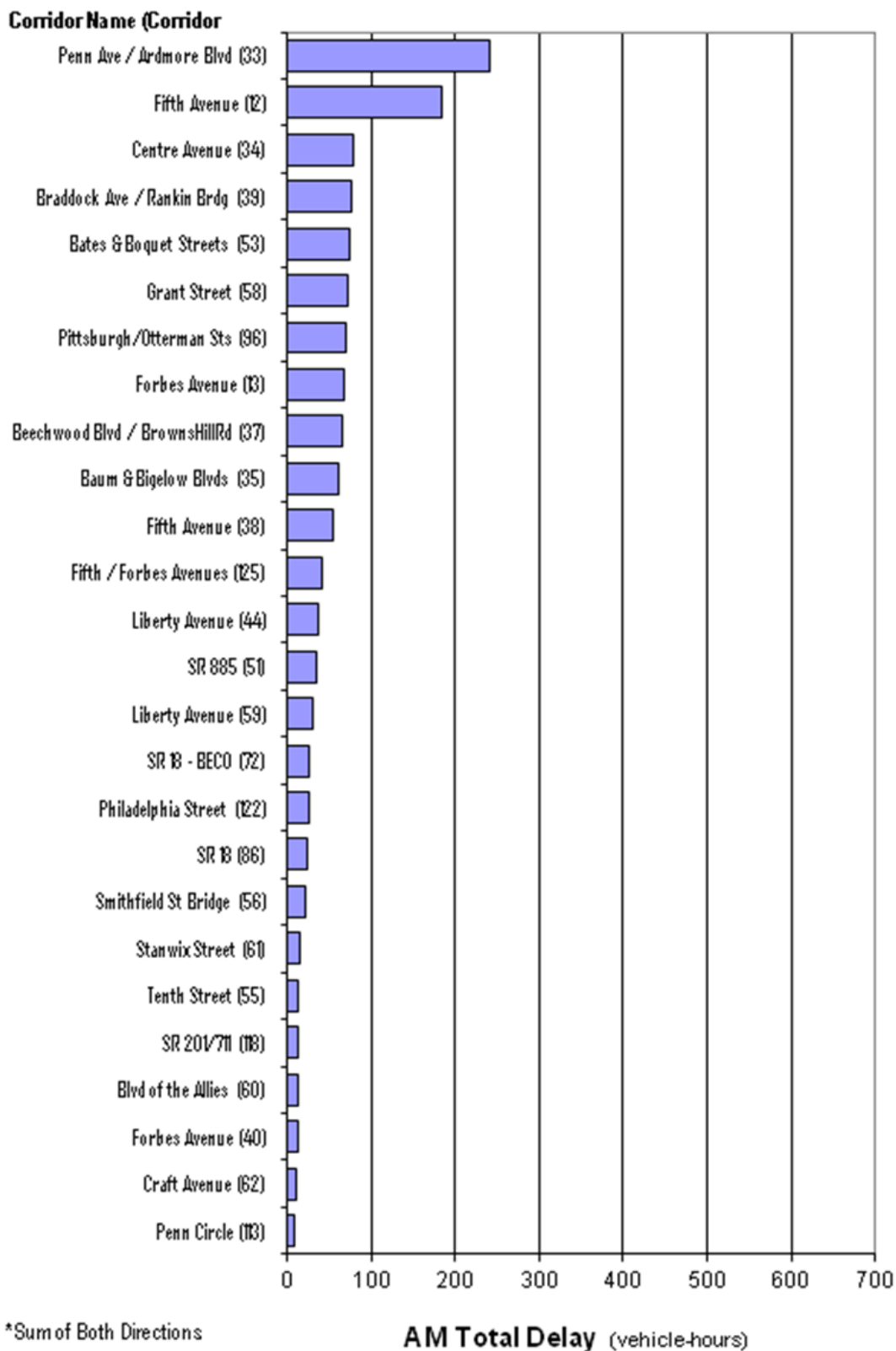
*Sum of Both Directions

AM Delay / Vehicle / Mile (minutes per mile)

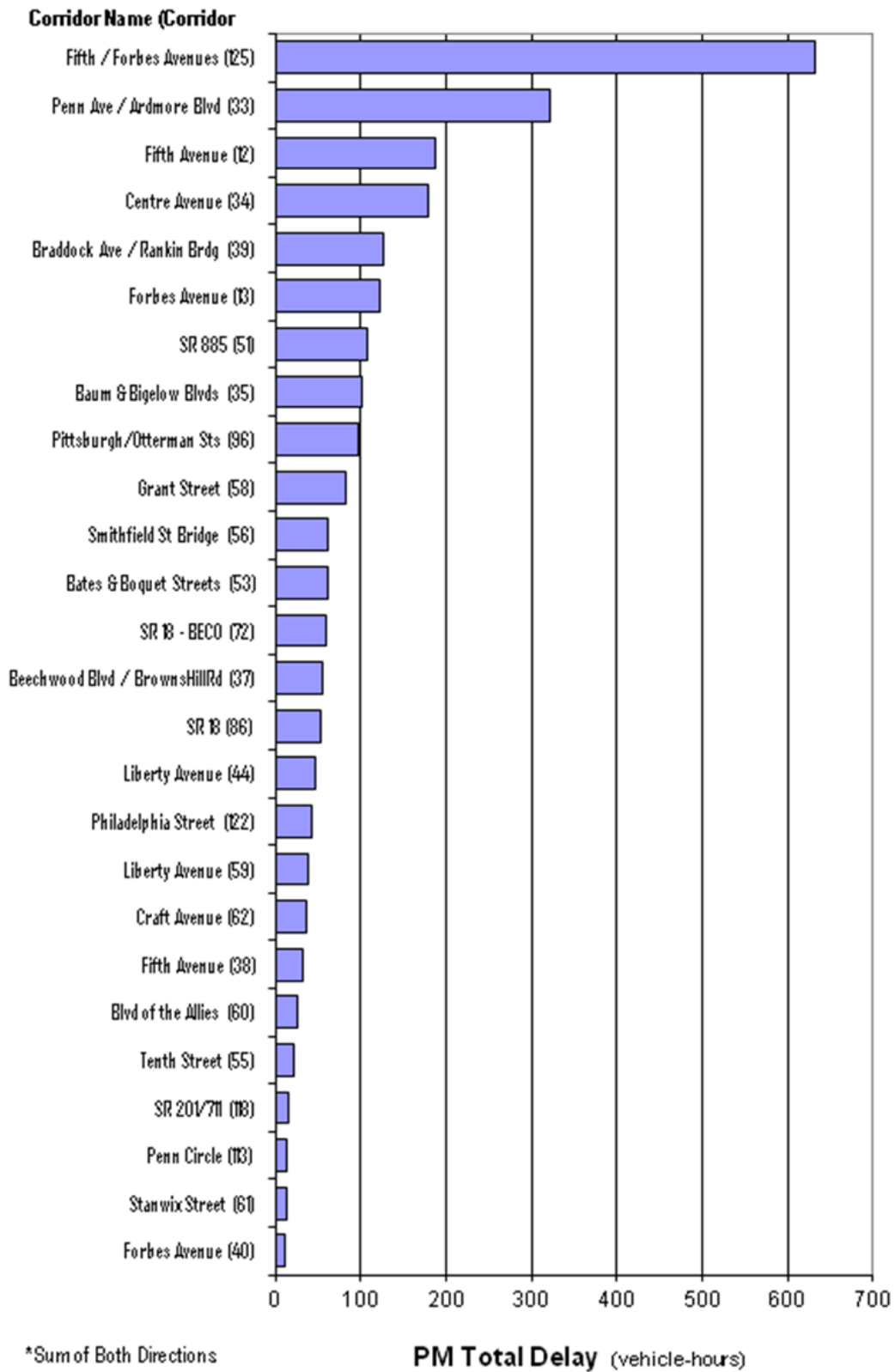
Class IV "Downtown" Corridors



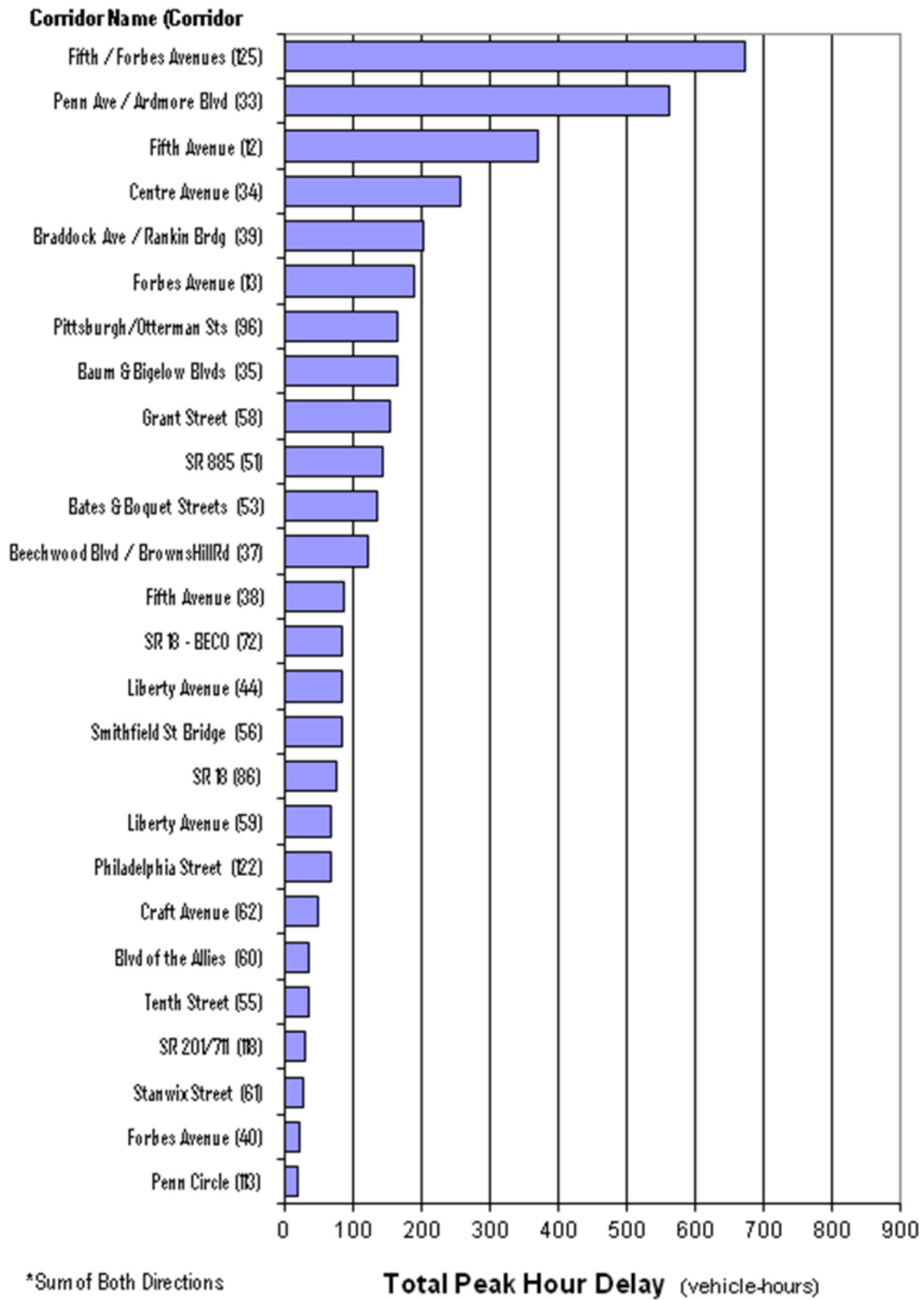
Class IV "Downtown" Corridors



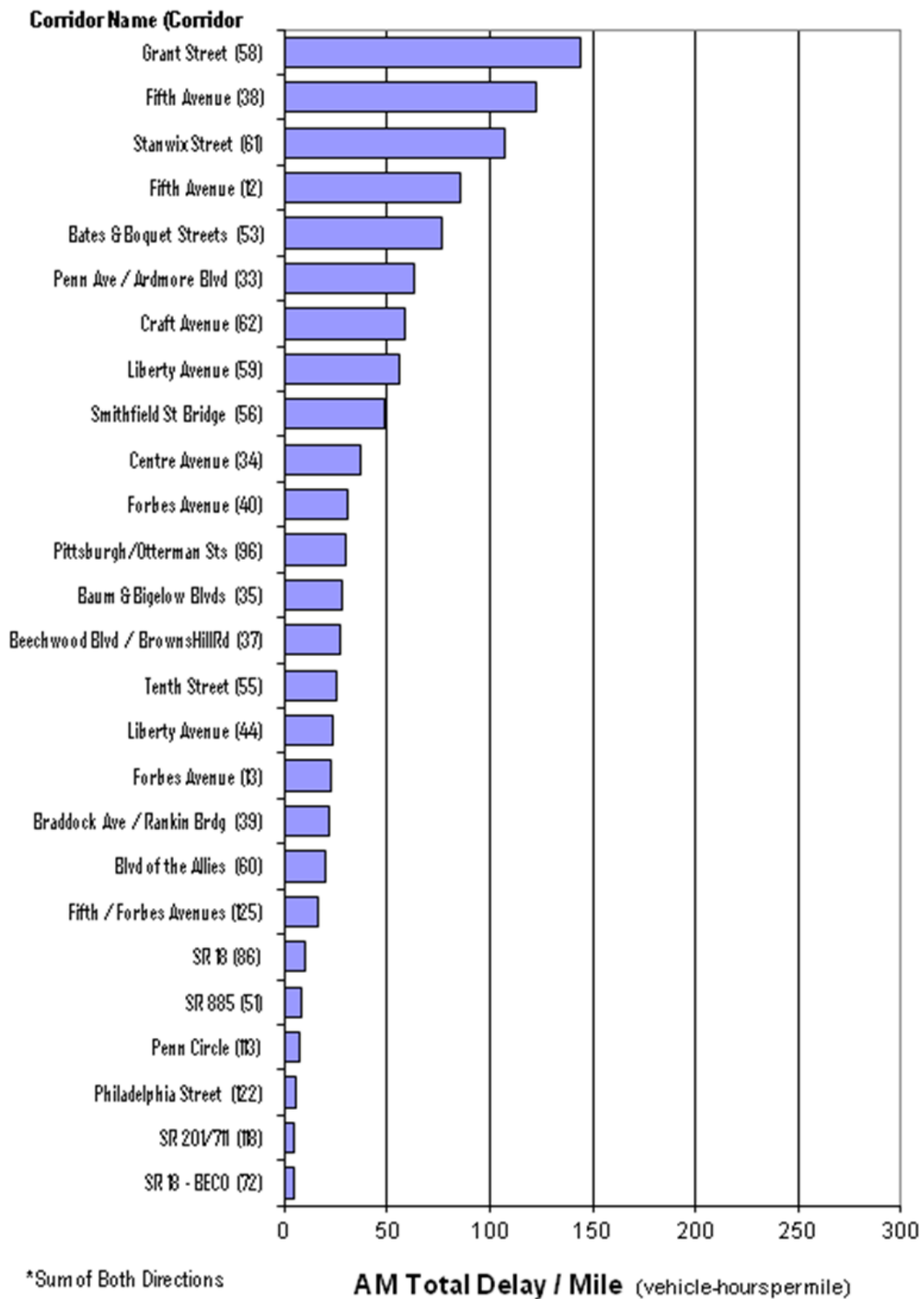
Class IV "Downtown" Corridors



Class IV "Downtown" Corridors

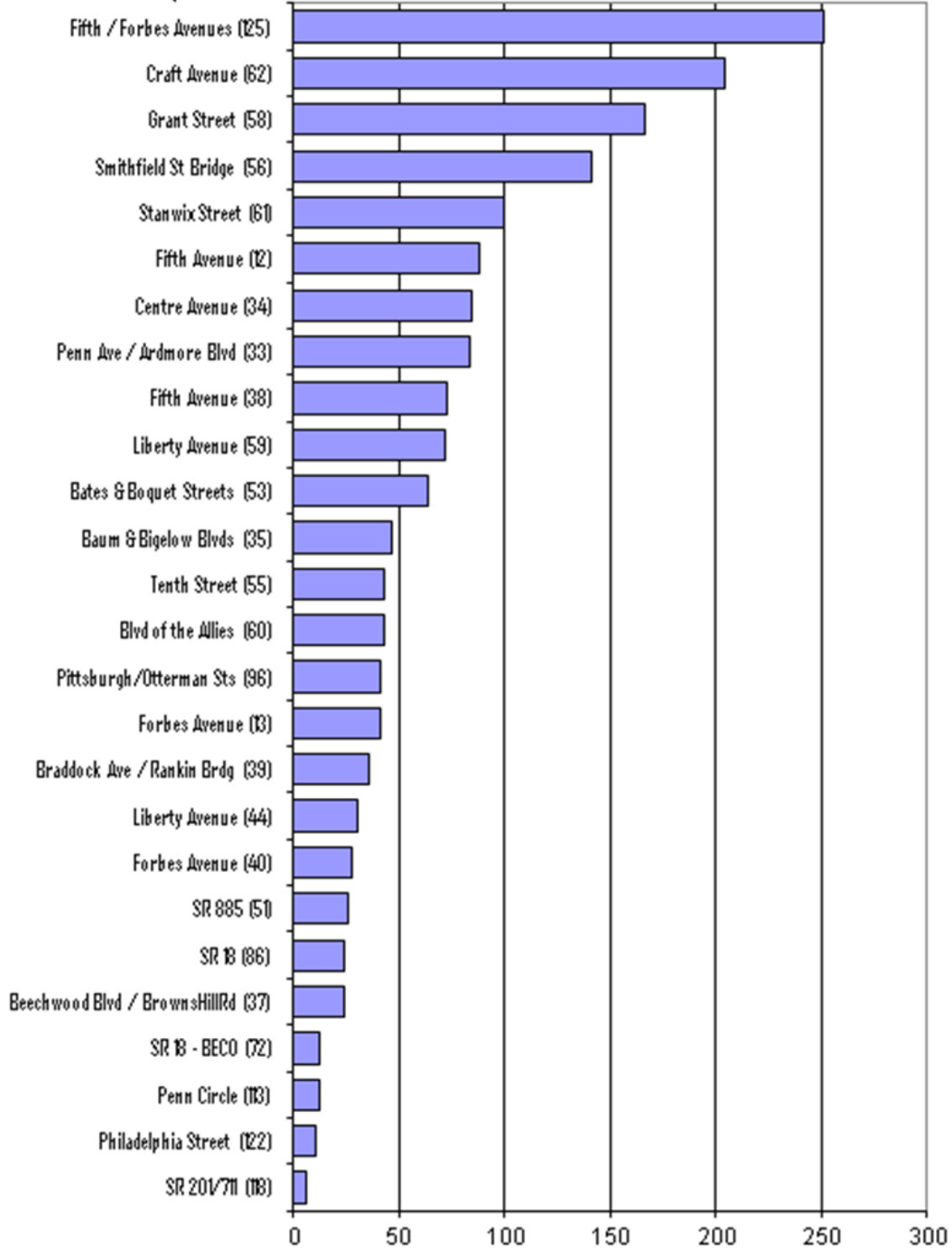


Class IV "Downtown" Corridors



Class IV "Downtown" Corridors

Corridor Name (Corridor)



*Sum of Both Directions

PM Total Delay / Mile (vehicle-hours per mile)

Class IV "Downtown" Corridors

