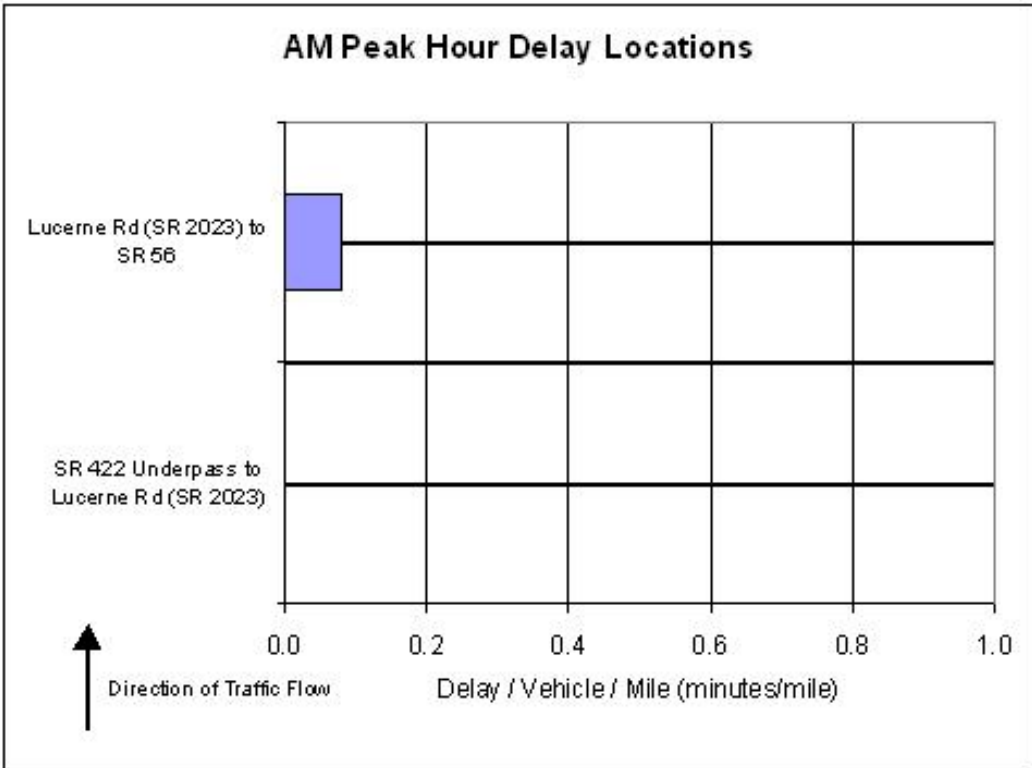
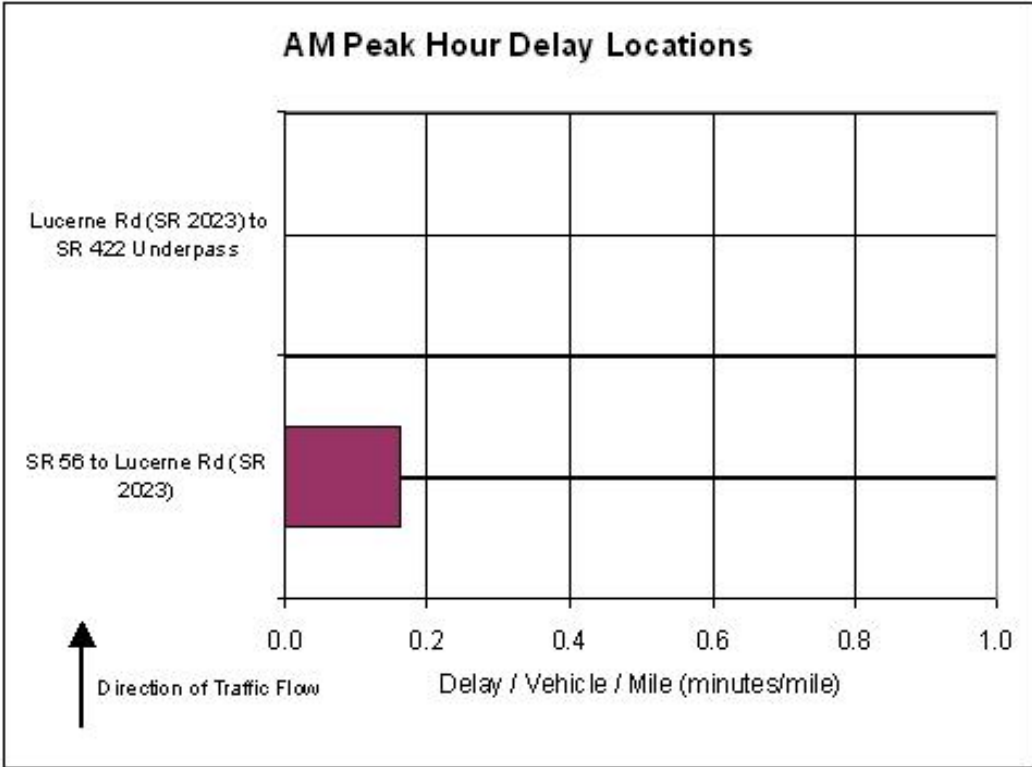
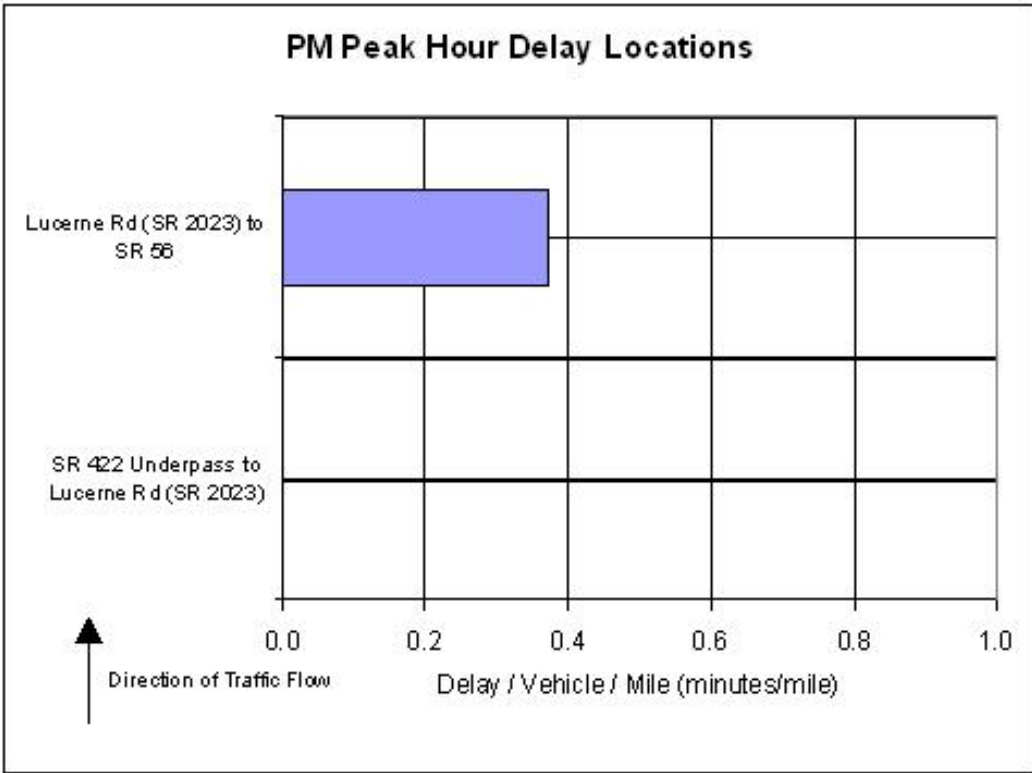
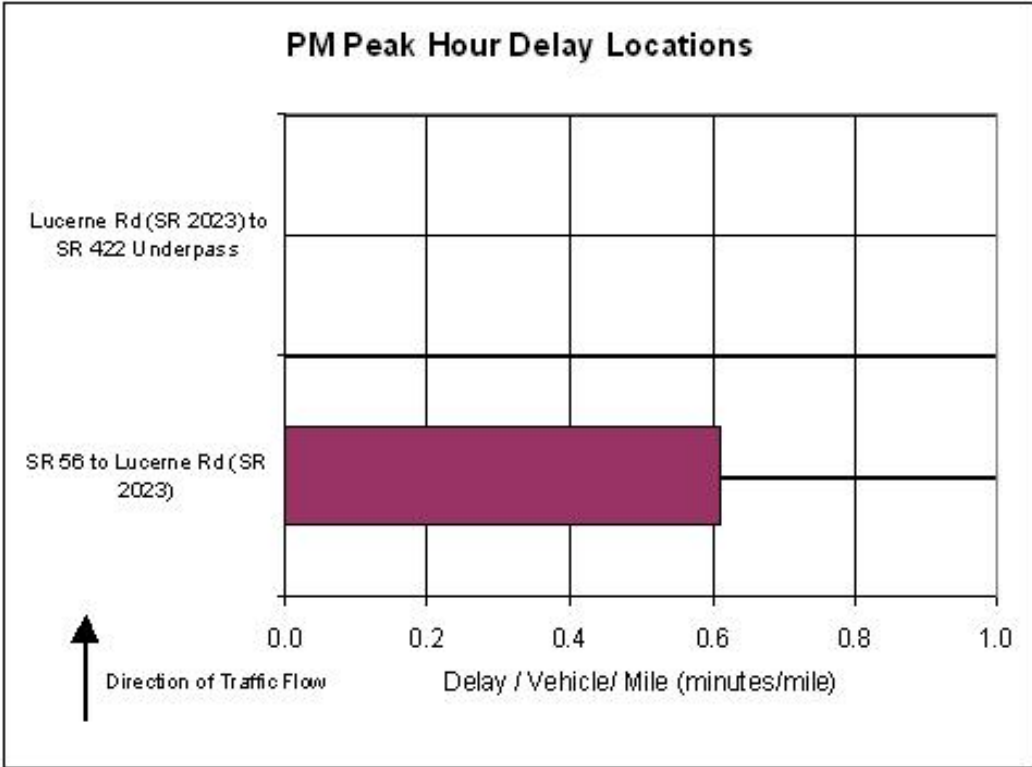


Corridor 109 Node List

- A - SR 56
- B - Lucerne Rd (SR 2023)
- C - SR 422 Underpass





Corridor: 109	SR 119 between SR 56 & SR 422 Underpass	
	Peak Hour Parameters (Average Weekday)	

	NB Direction	SB Direction
	A to []	[] to A
Distance Evaluated (miles)	3.3	3.3
Travel Time @ Posted Speed Limit (min)	3.8	3.7
Avg. Speed @ Posted Speed Limit (mph)	53.4	53.4
AM Travel Time (min)	3.8	3.5
AM Avg. Speed (mph)	54.5	55.7
AM Delay / Vehicle (min)	0.2	0.1
AM Delay / Vehicle / Mile (min/mi)	0.1	0.0
AM Total Delay (Veh-hrs)	2	1
AM Total Delay per Mile (Veh-hrs/mi)	1	0
PM Travel Time (min)	4.2	4.1
PM Avg. Speed (mph)	51.8	50.9
PM Delay / Vehicle (min)	0.7	0.4
PM Delay / Vehicle / Mile (min/mi)	0.2	0.1
PM Total Delay (Veh-hrs)	8	5
PM Total Delay per Mile (Veh-hrs/mi)	2	2
Total Peak Hour Delay (Veh-hrs)	9	6
Total Peak Hour Delay per Mile (Veh-hrs/mi)	3	2