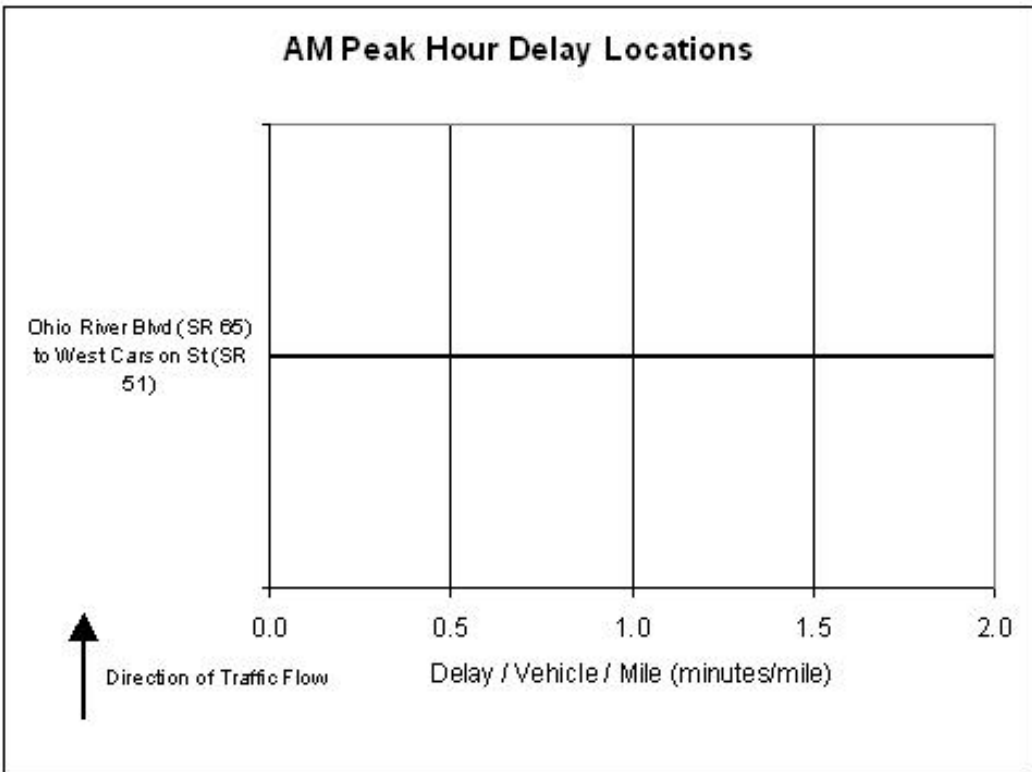
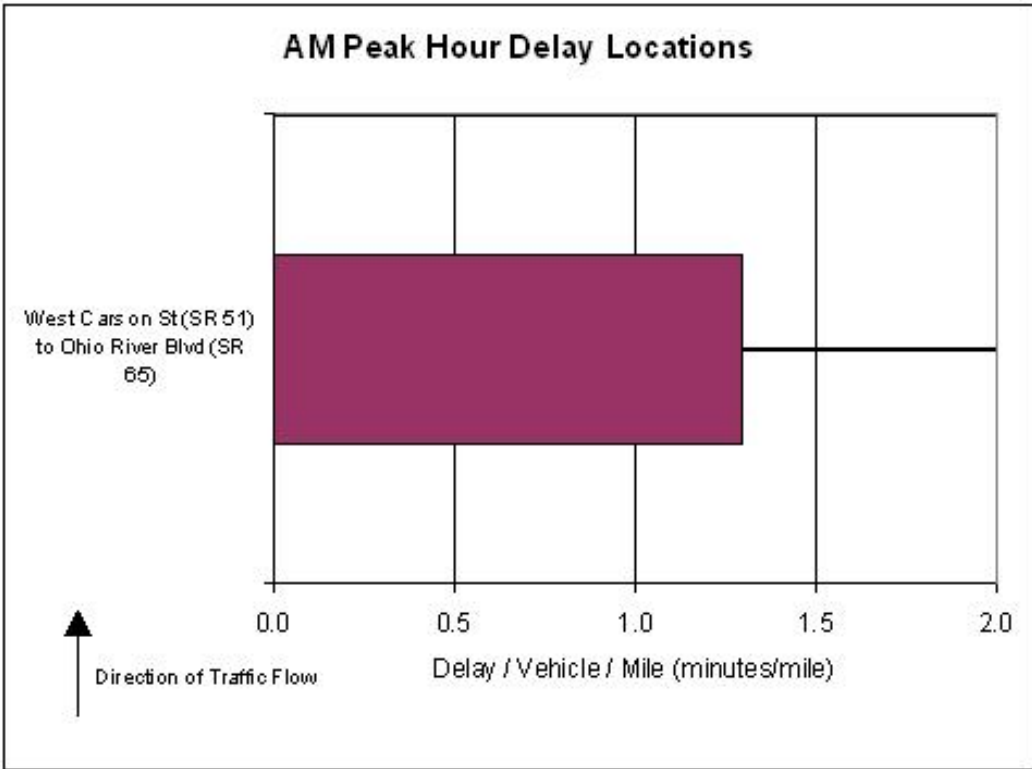
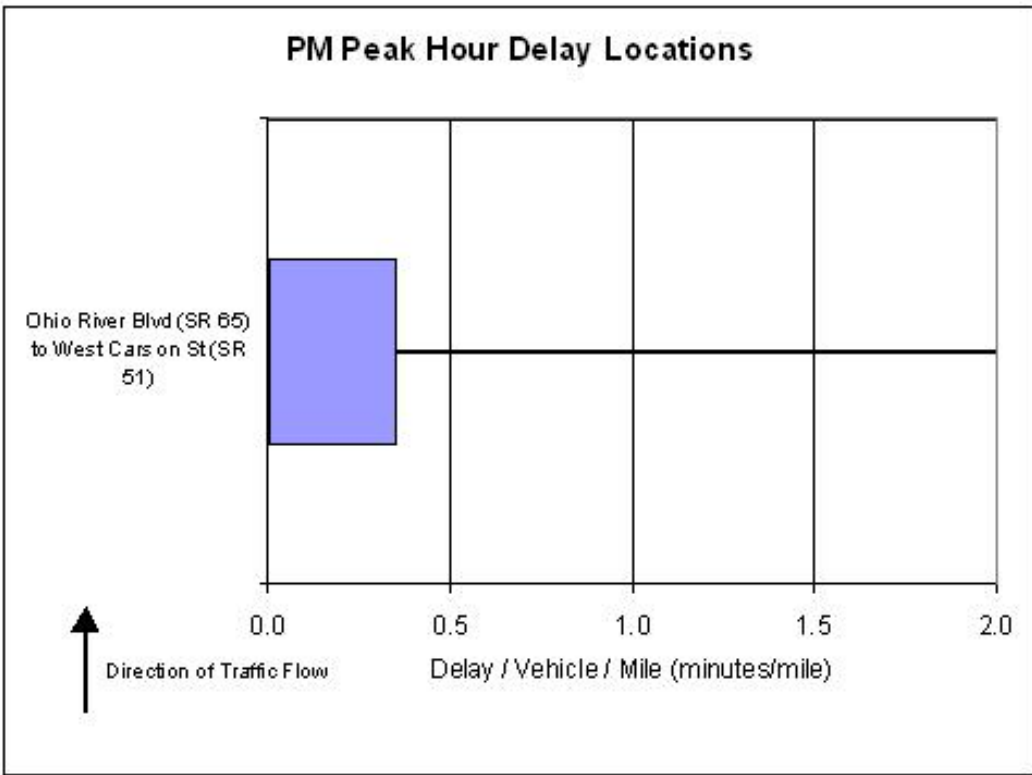
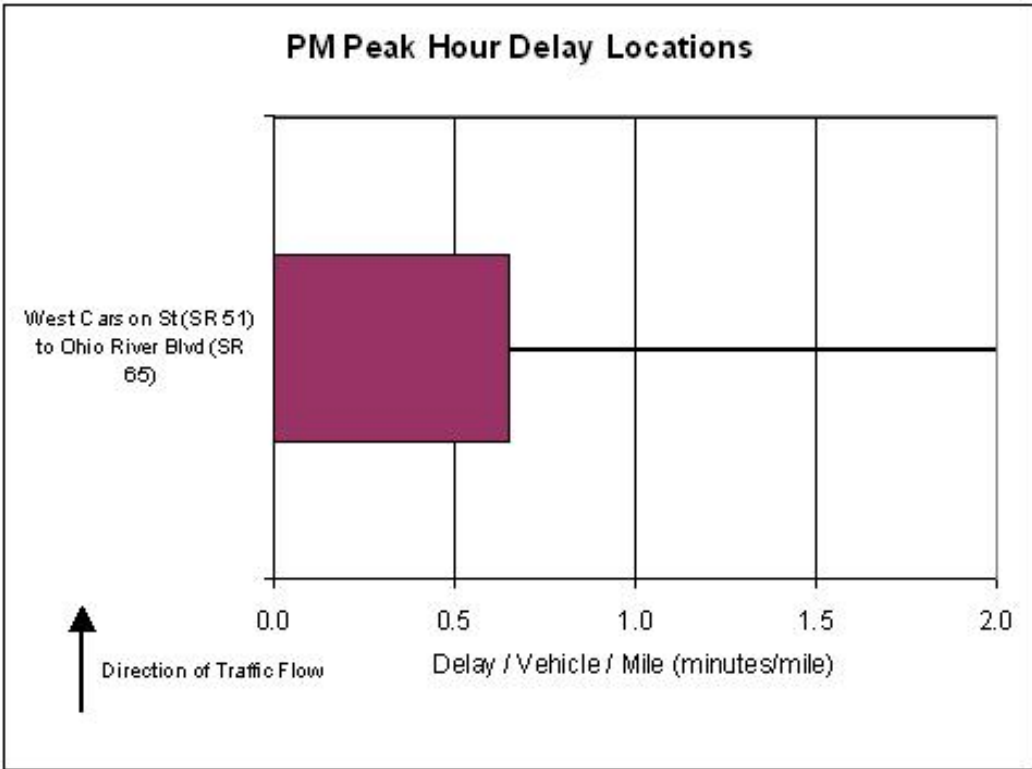


**Corridor 11 Node List**

- A - West Carson St (SR 51)
- B - Ohio River Blvd (SR 65)





---

**Corridor: 11 McKees Rocks Bridge btwn West Carson (SR 51) & Ohio River Bld (SR 65)**

---

**Peak Hour Parameters (Average Weekday)**

---

	EB Direction	WB Direction
	A to [ ]	[ ] to A
Distance Evaluated (miles)	1.1	1.1
Travel Time @ Posted Speed Limit (min)	1.9	1.9
Avg. Speed @ Posted Speed Limit (mph)	35.0	35.0
AM Travel Time (min)	3.3	1.6
AM Avg. Speed (mph)	20.0	40.9
AM Delay / Vehicle (min)	1.4	0.0
AM Delay / Vehicle / Mile (min/mi)	1.3	0.0
AM Total Delay (Veh-hrs)	27	0
AM Total Delay per Mile (Veh-hrs/mi)	25	0
PM Travel Time (min)	2.6	2.2
PM Avg. Speed (mph)	25.2	29.0
PM Delay / Vehicle (min)	0.7	0.4
PM Delay / Vehicle / Mile (min/mi)	0.7	0.4
PM Total Delay (Veh-hrs)	11	6
PM Total Delay per Mile (Veh-hrs/mi)	10	6
Total Peak Hour Delay (Veh-hrs)	38	6
Total Peak Hour Delay per Mile (Veh-hrs/mi)	35	6

---