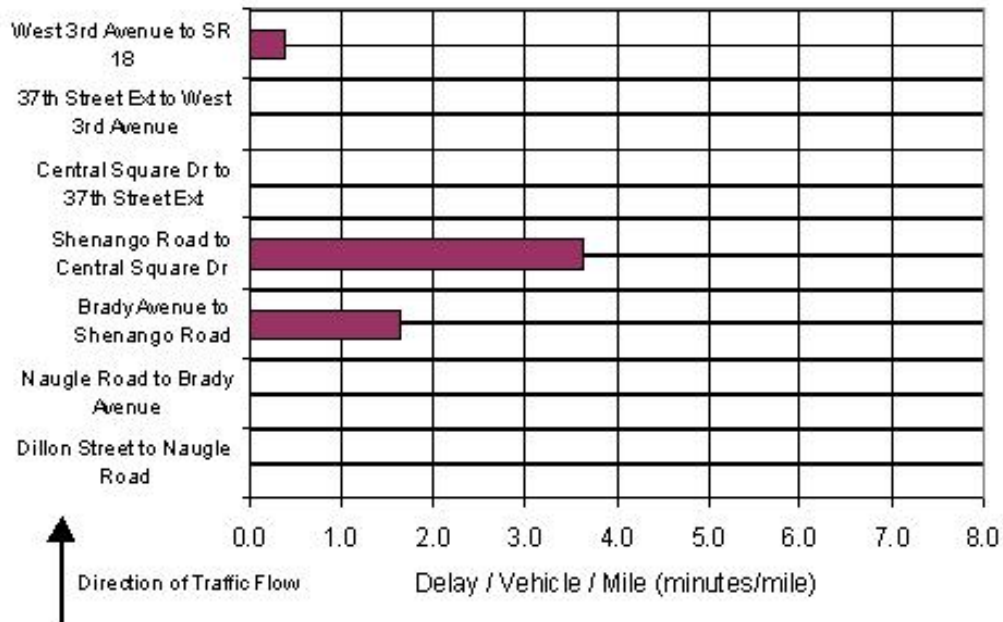


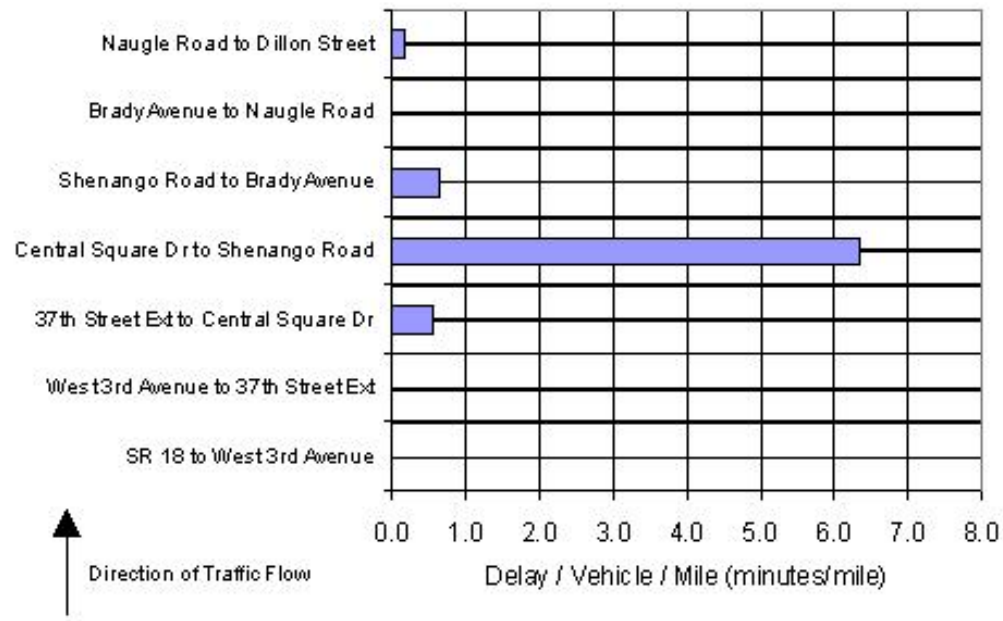
Corridor 133 Node List

- A - Dillon Street
- B - Naugle Road
- C - Brady Avenue
- D - Shenango Road
- E - Central Square Drive
- F - 37th Street Extension
- G - West 3rd Avenue
- H - SR 18

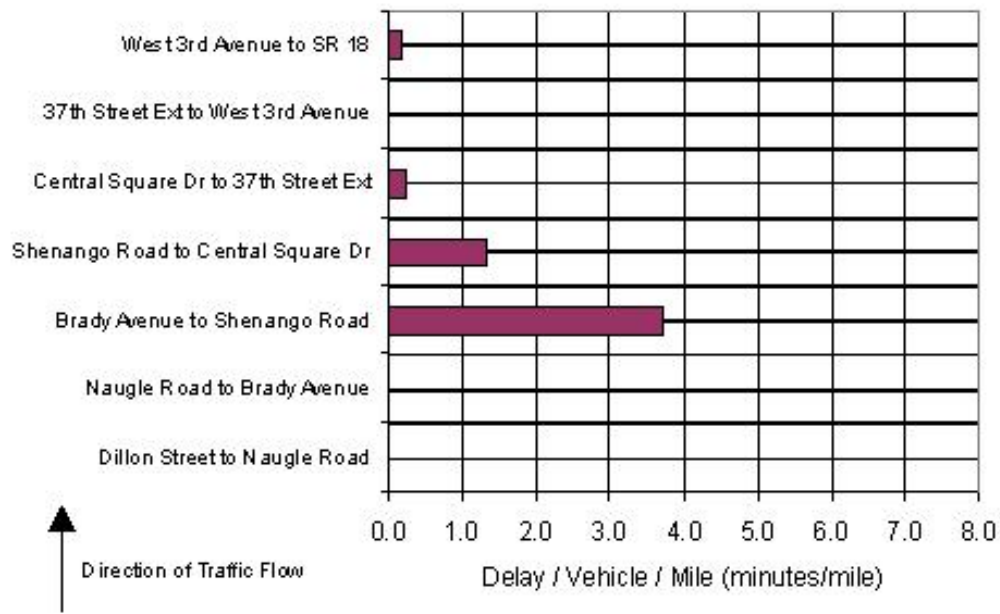
AM Peak Hour Delay Locations



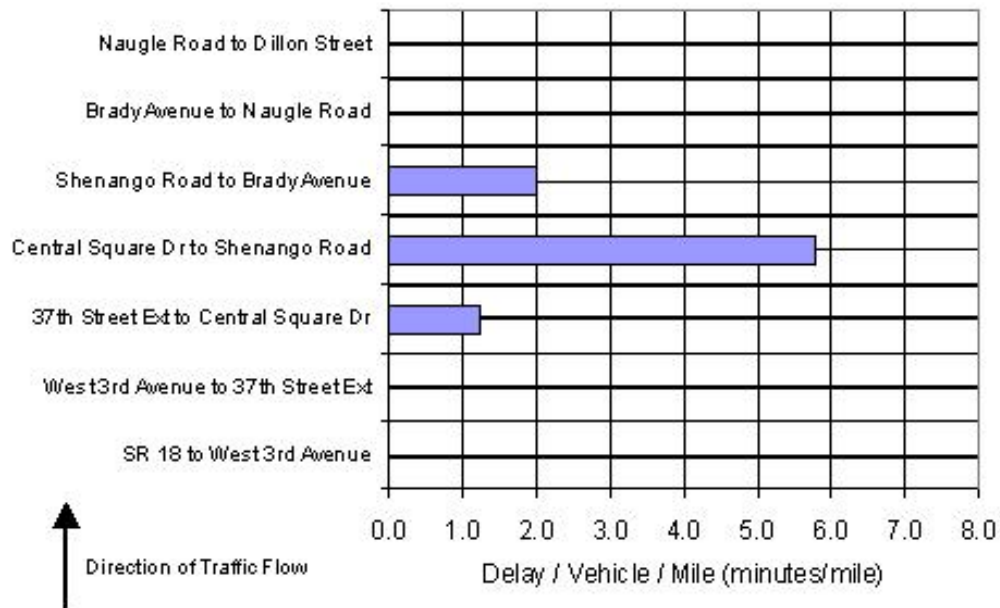
AM Peak Hour Delay Locations



PM Peak Hour Delay Locations



PM Peak Hour Delay Locations



Corridor: 133 SR 251 between Dillon Street & SR 18
Peak Hour Parameters (Average Weekday)

	EB Direction	WB Direction
	A to []	[] to A
Distance Evaluated (miles)	5.0	4.9
Travel Time @ Posted Speed Limit (min)	8.8	8.8
Avg. Speed @ Posted Speed Limit (mph)	34.2	34.1
AM Travel Time (min)	9.9	10.8
AM Avg. Speed (mph)	34.0	32.2
AM Delay / Vehicle (min)	1.7	2.6
AM Delay / Vehicle / Mile (min/mi)	0.3	0.5
AM Total Delay (Veh-hrs)	7	18
AM Total Delay per Mile (Veh-hrs/mi)	1	4
PM Travel Time (min)	9.8	11.3
PM Avg. Speed (mph)	34.3	32.0
PM Delay / Vehicle (min)	1.7	3.4
PM Delay / Vehicle / Mile (min/mi)	0.3	0.7
PM Total Delay (Veh-hrs)	12	21
PM Total Delay per Mile (Veh-hrs/mi)	3	4
Total Peak Hour Delay (Veh-hrs)	20	39
Total Peak Hour Delay per Mile (Veh-hrs/mi)	4	8