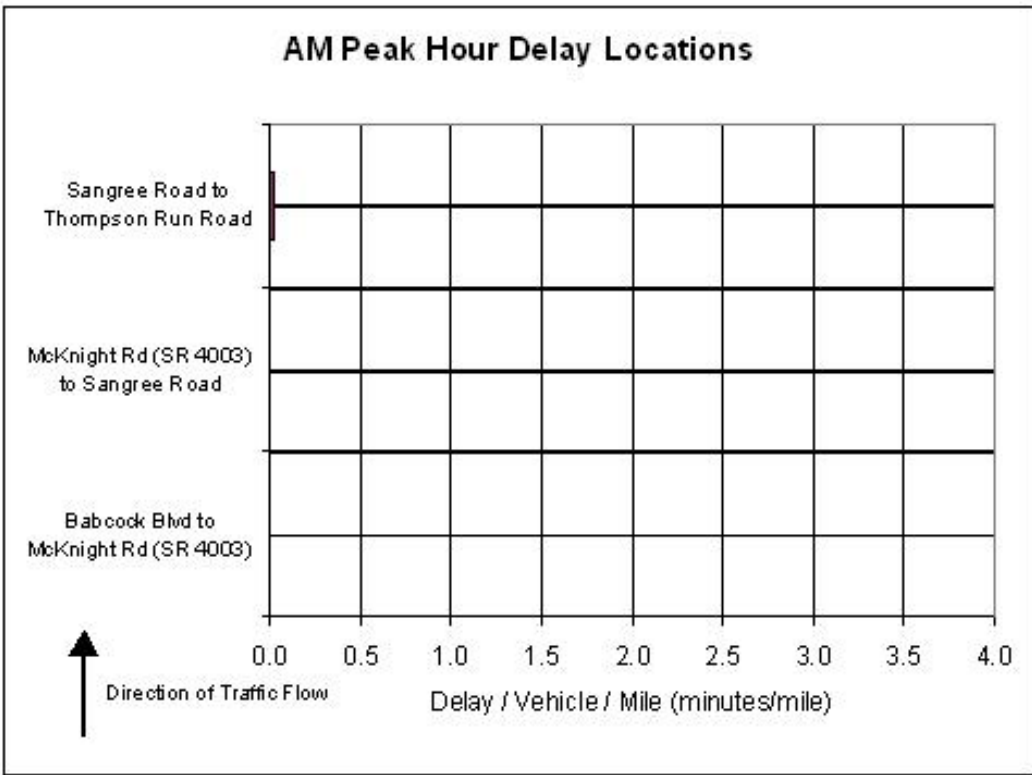
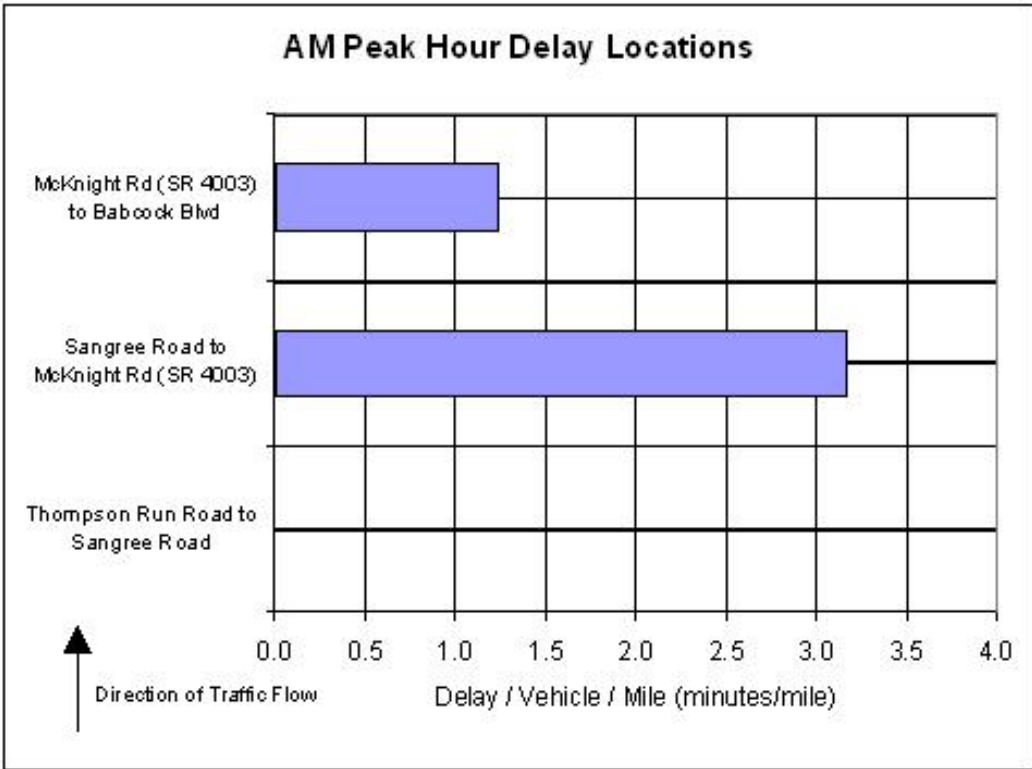
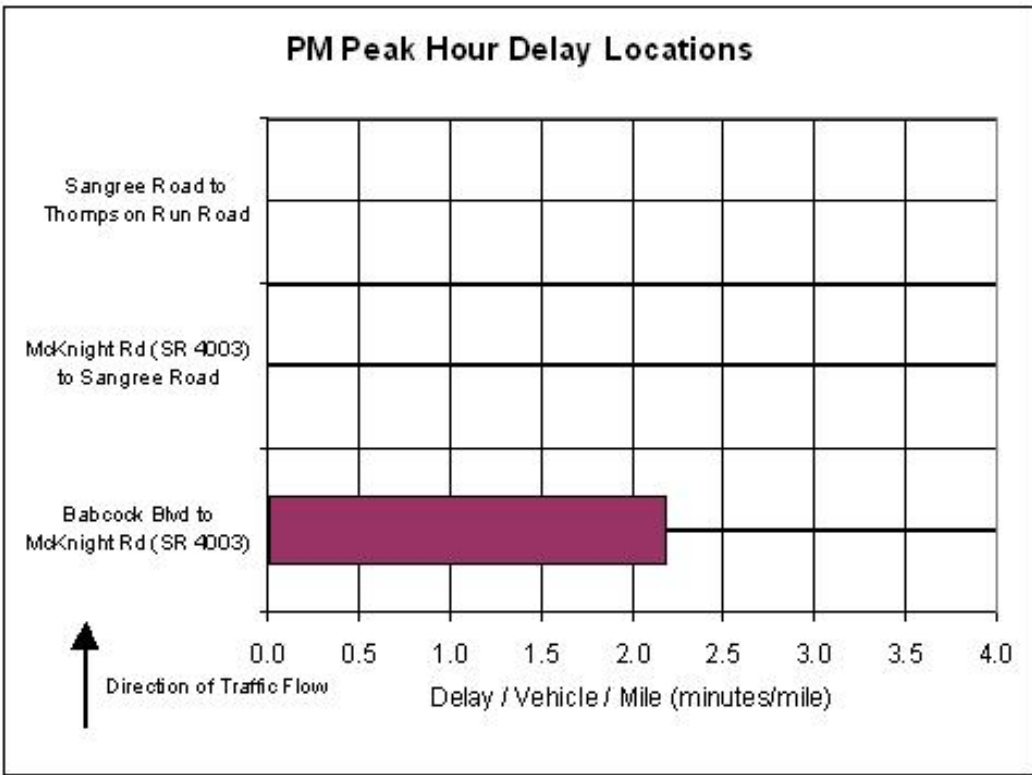
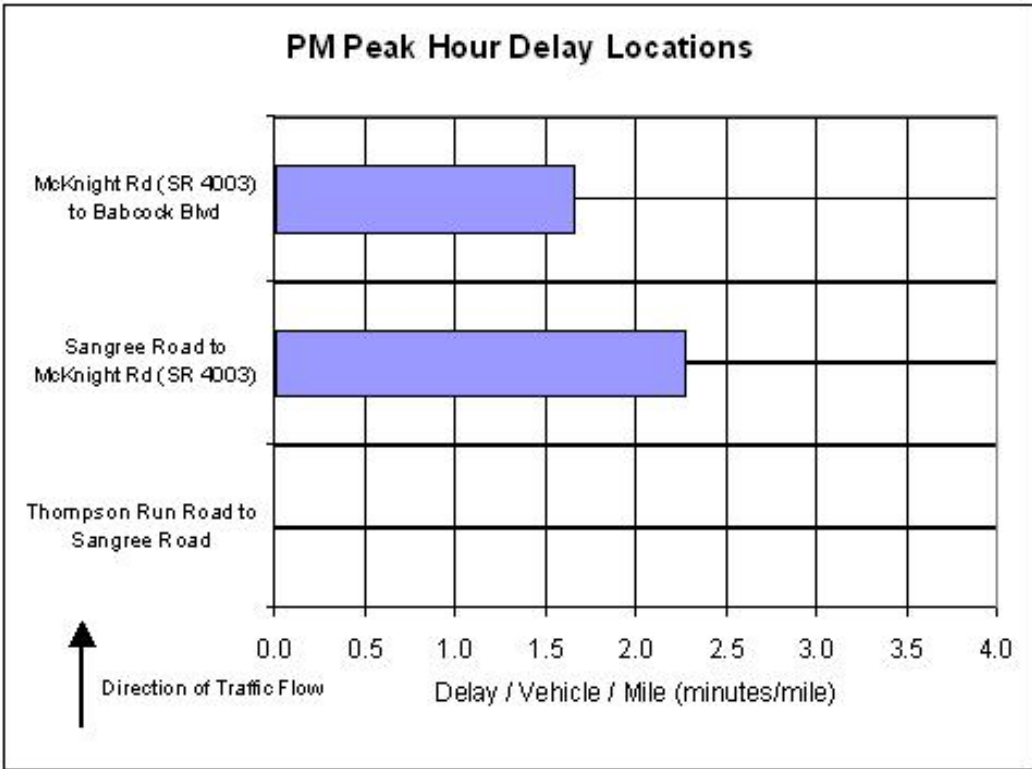


Corridor 22 Node List

- A - Thompson Run Road
- B - Sangree Road
- C - McKnight Rd (SR 4003)
- D - Babcock Boulevard





Corridor: 22 Seibert Road between Thompson Run Road & Babcock Boulevard
Peak Hour Parameters (Average Weekday)

	WB Direction	EB Direction
	A to []	[] to A
Distance Evaluated (miles)	1.5	1.5
Travel Time @ Posted Speed Limit (min)	3.0	3.9
Avg. Speed @ Posted Speed Limit (mph)	30.0	25.4
AM Travel Time (min)	5.4	3.3
AM Avg. Speed (mph)	19.7	29.5
AM Delay / Vehicle (min)	2.5	0.0
AM Delay / Vehicle / Mile (min/mile)	1.7	0.0
AM Total Delay (Veh-hrs)	33	0
AM Total Delay per Mile (Veh-hrs/mile)	22	0
PM Travel Time (min)	5.0	4.8
PM Avg. Speed (mph)	20.8	25.3
PM Delay / Vehicle (min)	2.1	1.0
PM Delay / Vehicle / Mile (min/mile)	1.4	0.7
PM Total Delay (Veh-hrs)	20	8
PM Total Delay per Mile (Veh-hrs/mile)	14	6
Total Peak Hour Delay (Veh-hrs)	53	8
Total Peak Hour Delay per Mile (Veh-hrs/mile)	36	6