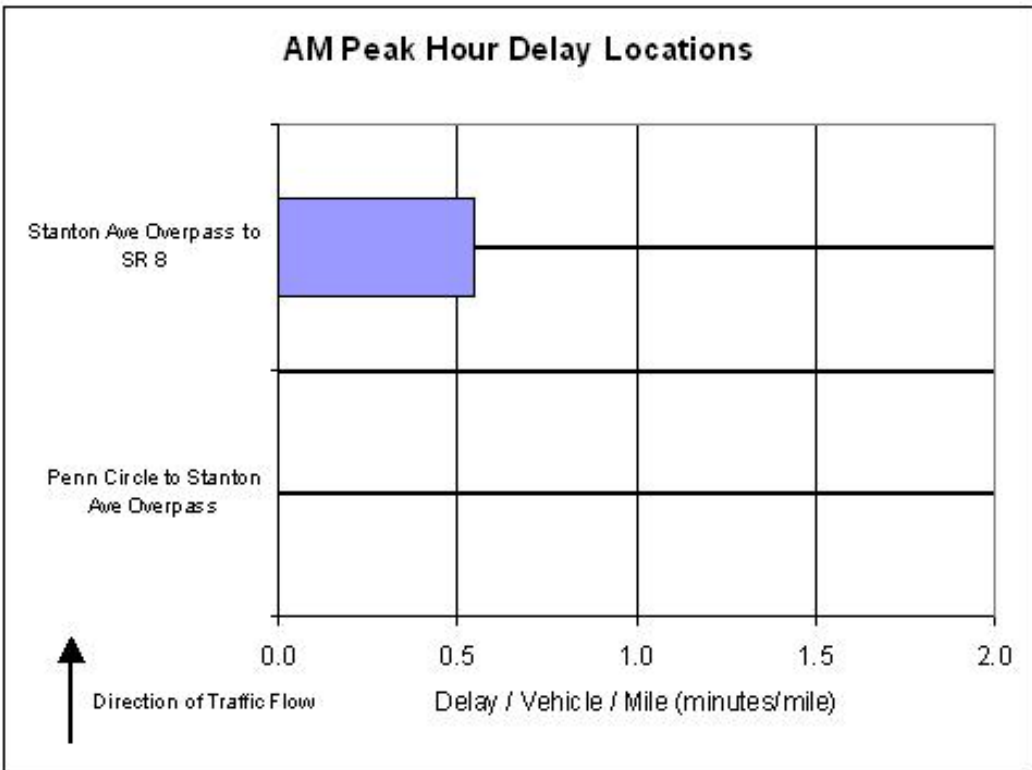
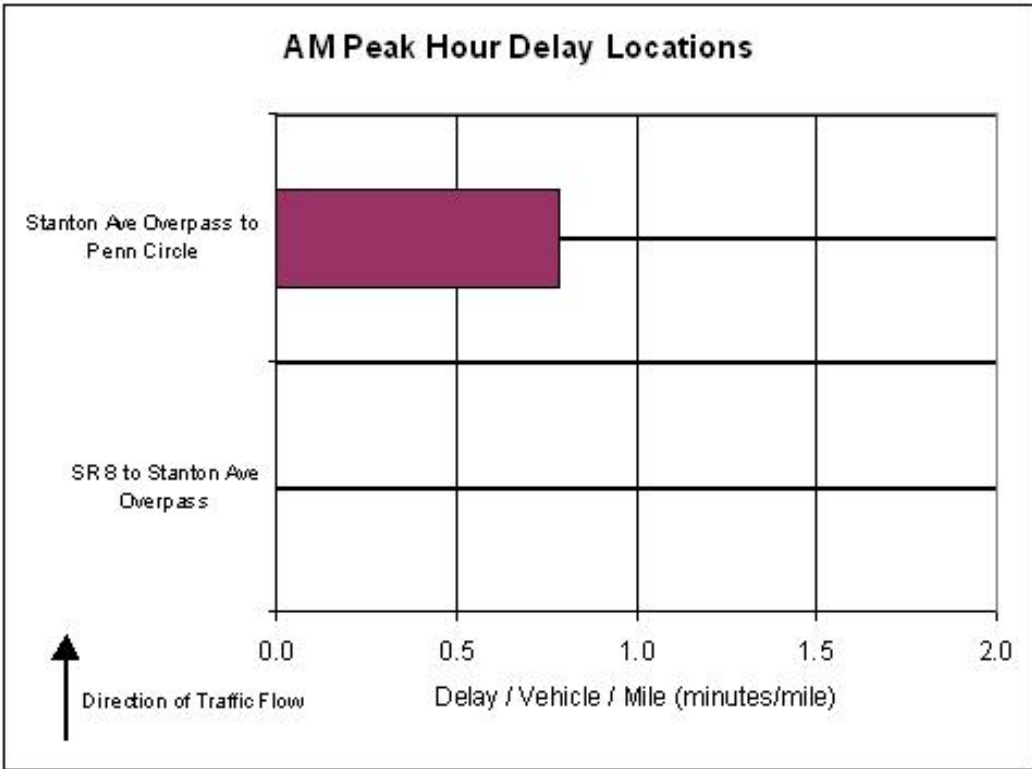
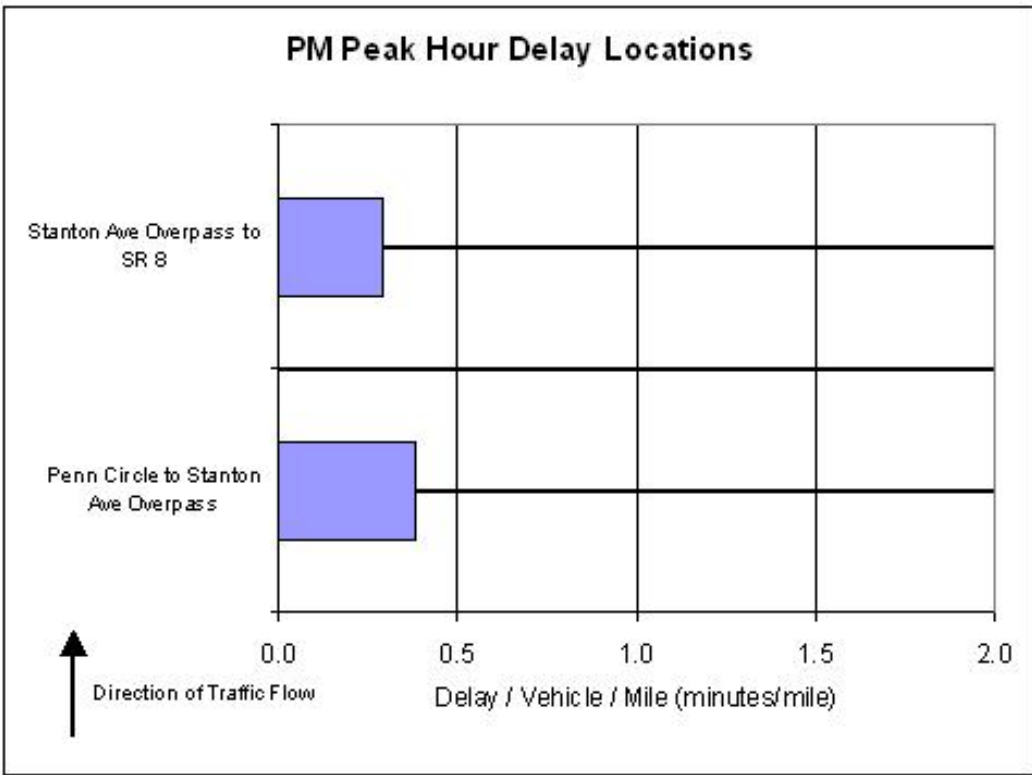
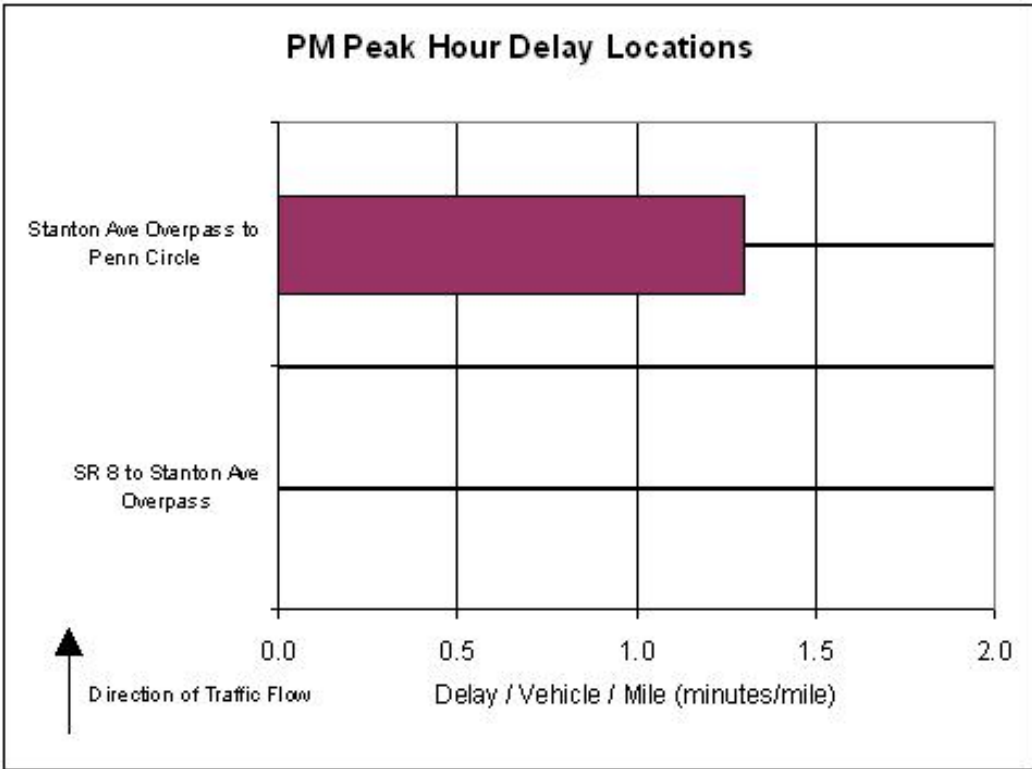


Corridor 30 Node List

- A - Washington Blvd (SR 8)
- B - Stanton Ave Overpass
- C - Penn Circle





Corridor: 30 CollinsAve/NegleyRunBlvd between SR 8 & Penn Circle**Peak Hour Parameters (Average Weekday)**

	EB Direction	WB Direction
	A to []	[] to A
Distance Evaluated (miles)	0.9	0.9
Travel Time @ Posted Speed Limit (min)	2.1	2.1
Avg. Speed @ Posted Speed Limit (mph)	25.0	25.0
AM Travel Time (min)	1.9	2.3
AM Avg. Speed (mph)	31.9	23.3
AM Delay / Vehicle (min)	0.3	0.2
AM Delay / Vehicle / Mile (min/mi)	0.4	0.3
AM Total Delay (Veh-hrs)	4	1
AM Total Delay per Mile (Veh-hrs/mi)	4	1
PM Travel Time (min)	2.2	2.4
PM Avg. Speed (mph)	28.7	21.9
PM Delay / Vehicle (min)	0.5	0.3
PM Delay / Vehicle / Mile (min/mi)	0.6	0.3
PM Total Delay (Veh-hrs)	2	2
PM Total Delay per Mile (Veh-hrs/mi)	2	3
Total Peak Hour Delay (Veh-hrs)	6	3
Total Peak Hour Delay per Mile (Veh-hrs/mi)	7	4
