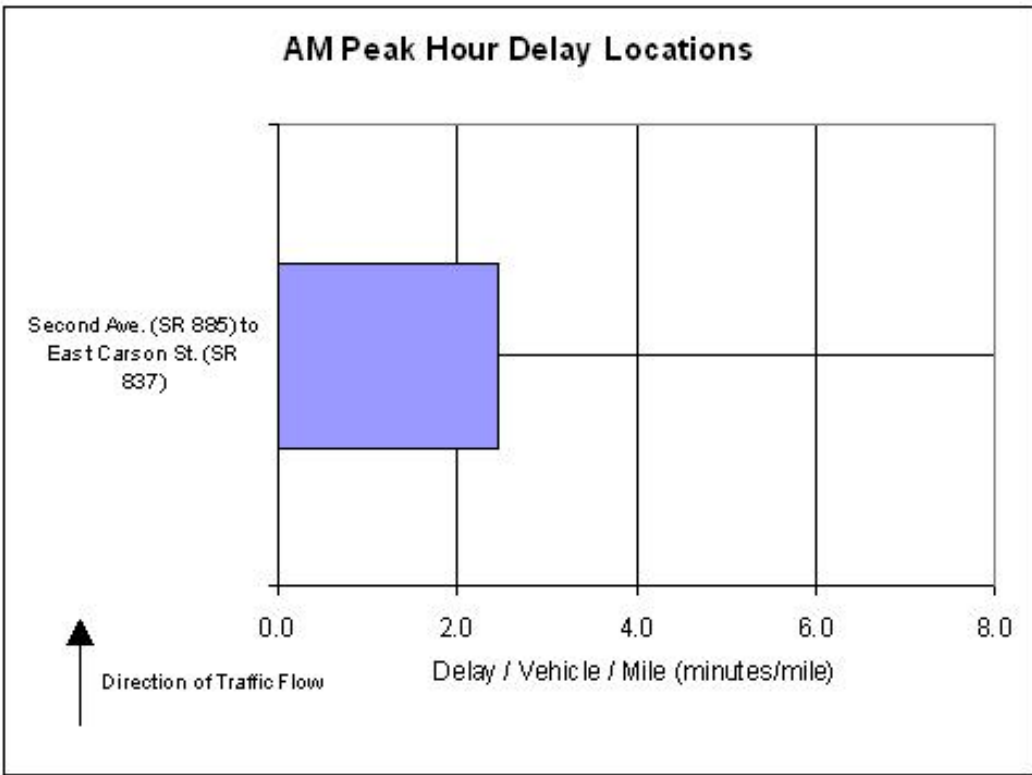
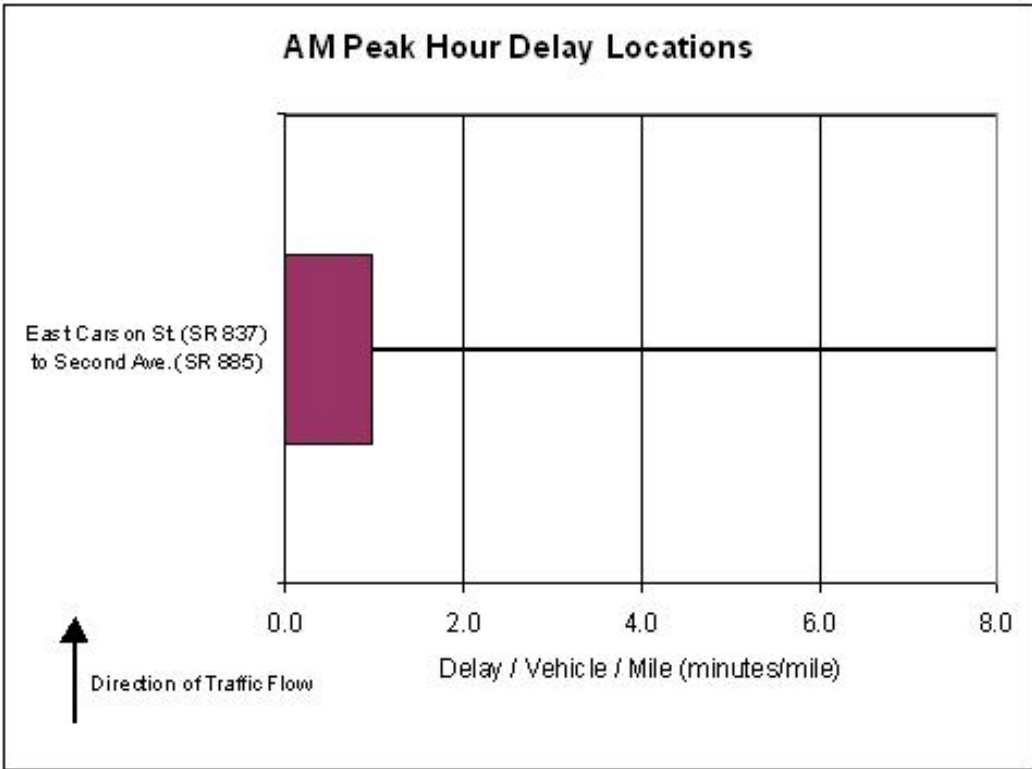
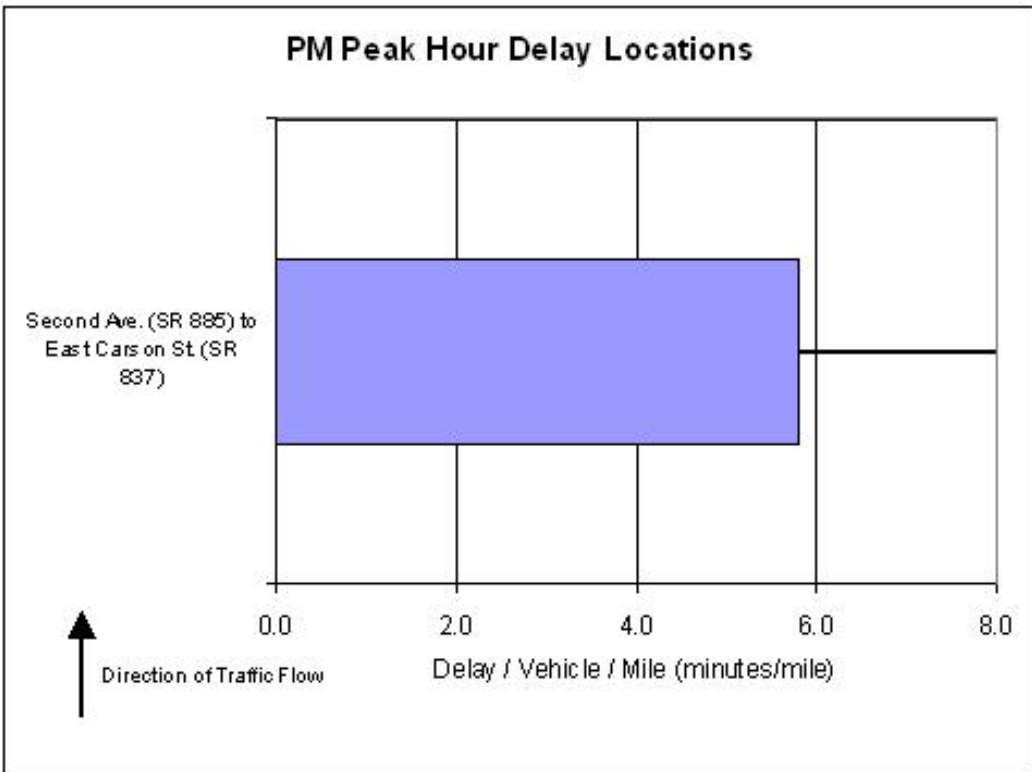
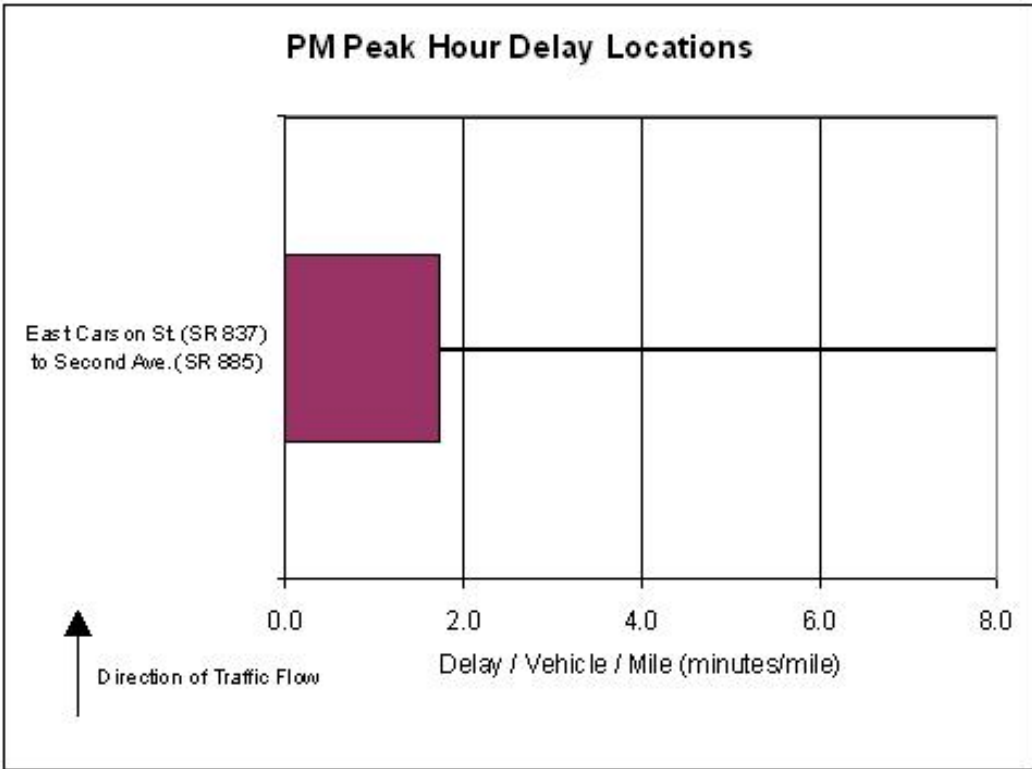




#### Corridor 43 Node List

- A - East Carson St (SR 837)
- B - Second Avenue (SR 885)





---

**Corridor: 43 Hot Metal Bridge btwn EastCarsonSt(SR837) & SecondAve(SR885)**

---

**Peak Hour Parameters (Average Weekday)**

---

	NB Direction	SB Direction
	A to [ ]	[ ] to A
Distance Evaluated (miles)	0.5	0.5
Travel Time @ Posted Speed Limit (min)	1.1	1.1
Avg. Speed @ Posted Speed Limit (mph)	25.0	25.0
AM Travel Time (min)	1.5	2.3
AM Avg. Speed (mph)	17.4	11.9
AM Delay / Vehicle (min)	0.4	1.2
AM Delay / Vehicle / Mile (min/mi)	1.0	2.5
AM Total Delay (Veh-hrs)	2	9
AM Total Delay per Mile (Veh-hrs/mi)	5	19
PM Travel Time (min)	1.9	3.9
PM Avg. Speed (mph)	14.9	7.5
PM Delay / Vehicle (min)	0.8	2.8
PM Delay / Vehicle / Mile (min/mi)	1.7	5.8
PM Total Delay (Veh-hrs)	7	16
PM Total Delay per Mile (Veh-hrs/mi)	15	34
Total Peak Hour Delay (Veh-hrs)	9	25
Total Peak Hour Delay per Mile (Veh-hrs/mi)	20	52

---