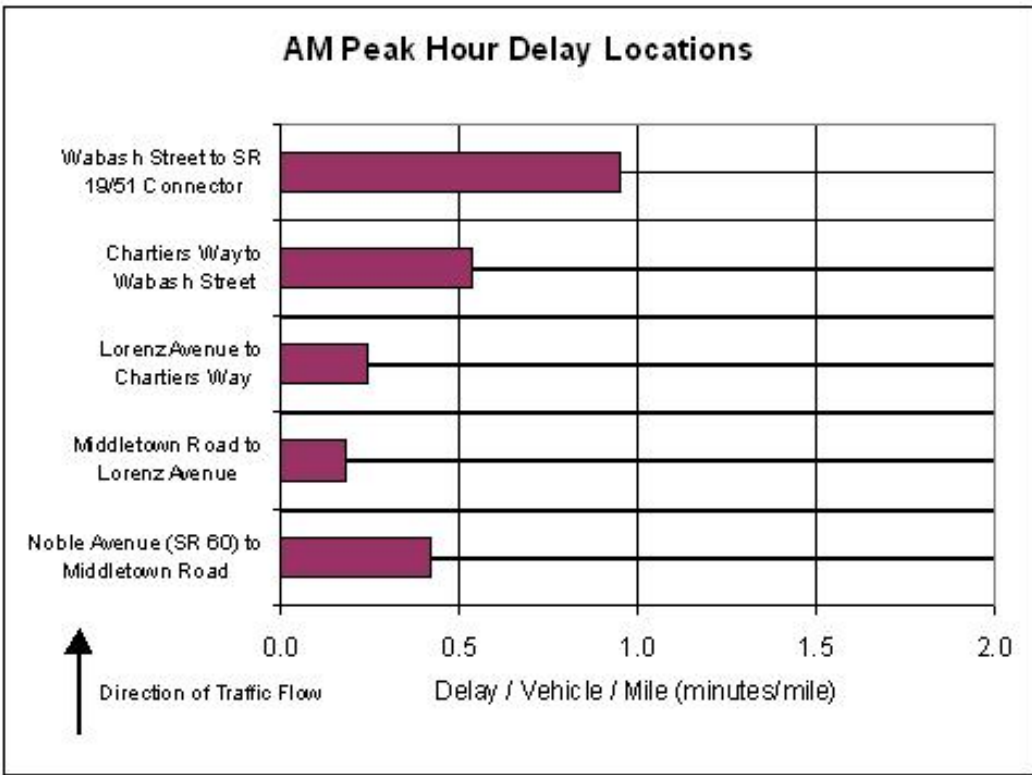
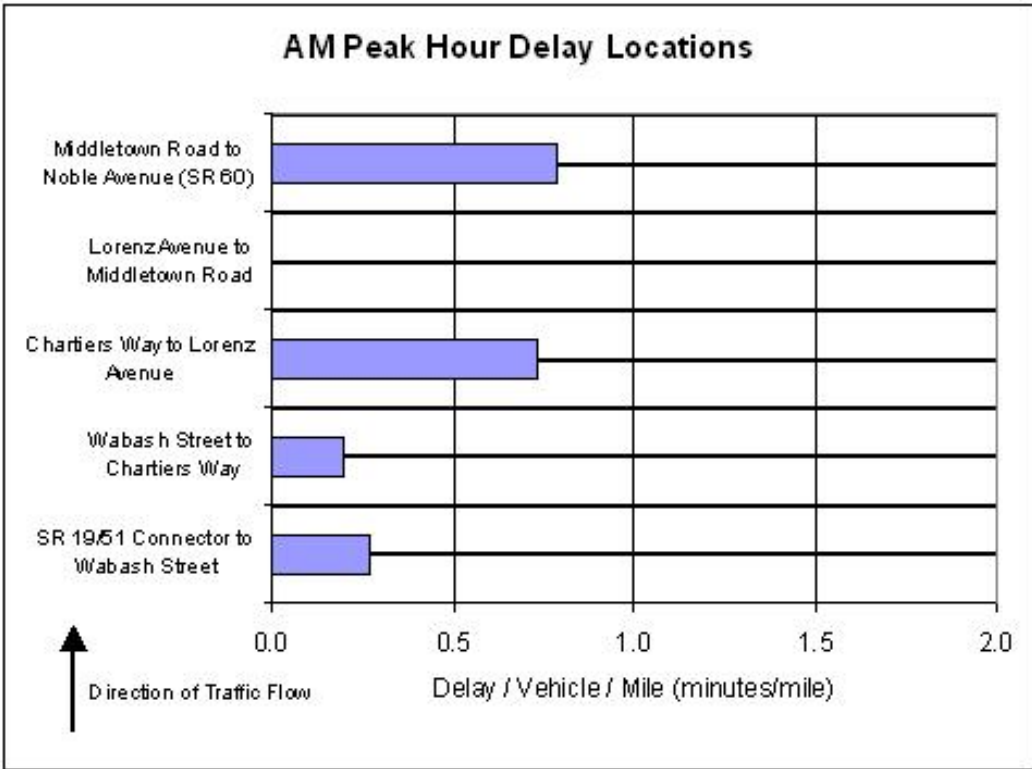
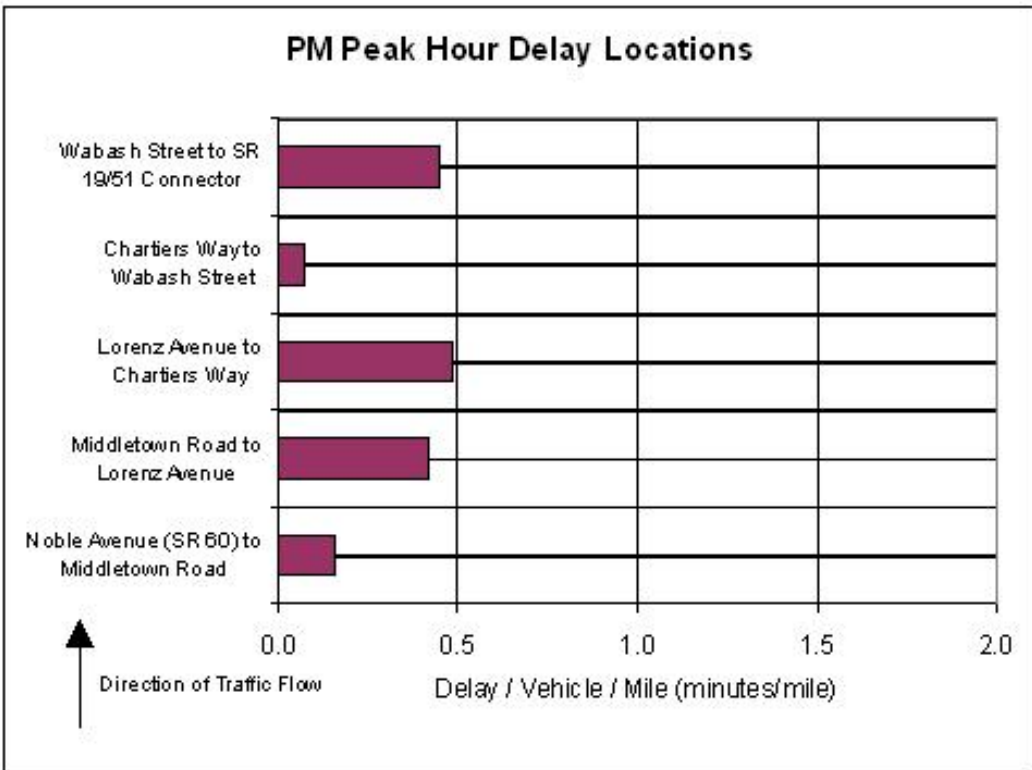
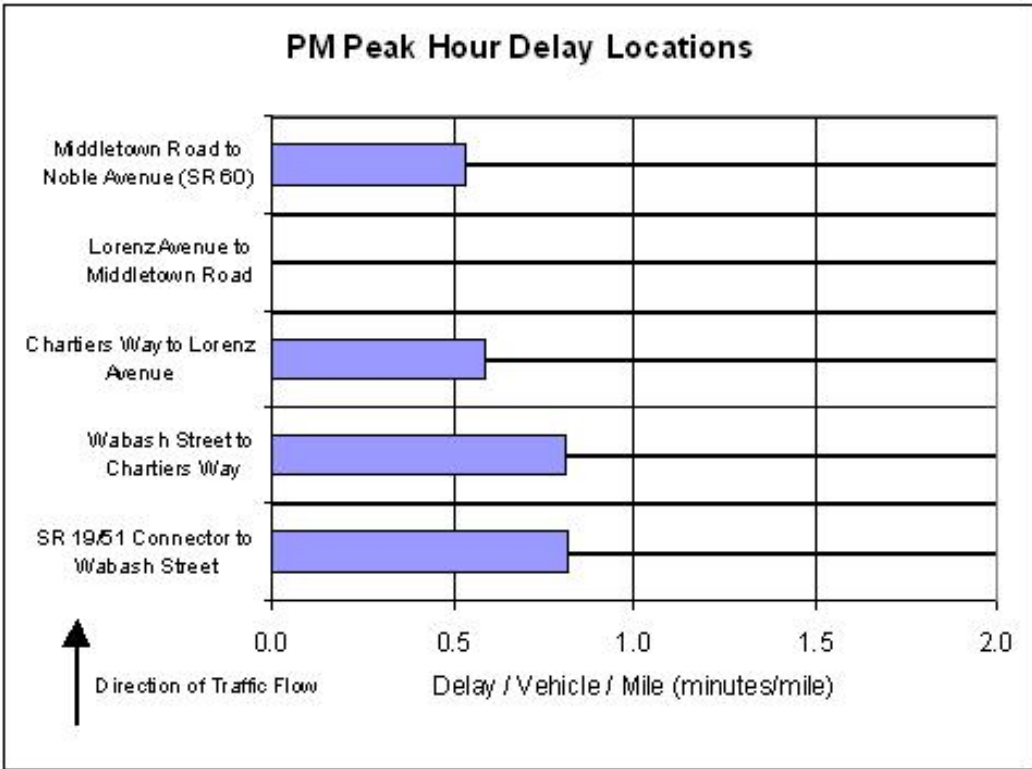




Corridor 63 Node List

- A - SR 19/51 Connector
- B - Wabash Street
- C - Chartiers Way
- D - Lorenz Avenue
- E - Middletown Road
- F - Noble Avenue (SR 60)





Corridor: 63 Steuben Street between SR 19/51 Connector & Noble Avenue (SR 60)
Peak Hour Parameters (Average Weekday)

	WB Direction	EB Direction
	A to []	[] to A
Distance Evaluated (miles)	2.1	2.1
Travel Time @ Posted Speed Limit (min)	4.7	4.6
Avg. Speed @ Posted Speed Limit (mph)	27.7	27.9
AM Travel Time (min)	5.3	5.5
AM Avg. Speed (mph)	24.4	23.6
AM Delay / Vehicle (min)	0.8	0.8
AM Delay / Vehicle / Mile (min/mi)	0.4	0.4
AM Total Delay (Veh-hrs)	7	10
AM Total Delay per Mile (Veh-hrs/mi)	3	5
PM Travel Time (min)	5.5	5.3
PM Avg. Speed (mph)	23.4	24.5
PM Delay / Vehicle (min)	0.9	0.7
PM Delay / Vehicle / Mile (min/mi)	0.4	0.3
PM Total Delay (Veh-hrs)	13	4
PM Total Delay per Mile (Veh-hrs/mi)	6	2
Total Peak Hour Delay (Veh-hrs)	20	14
Total Peak Hour Delay per Mile (Veh-hrs/mi)	9	7