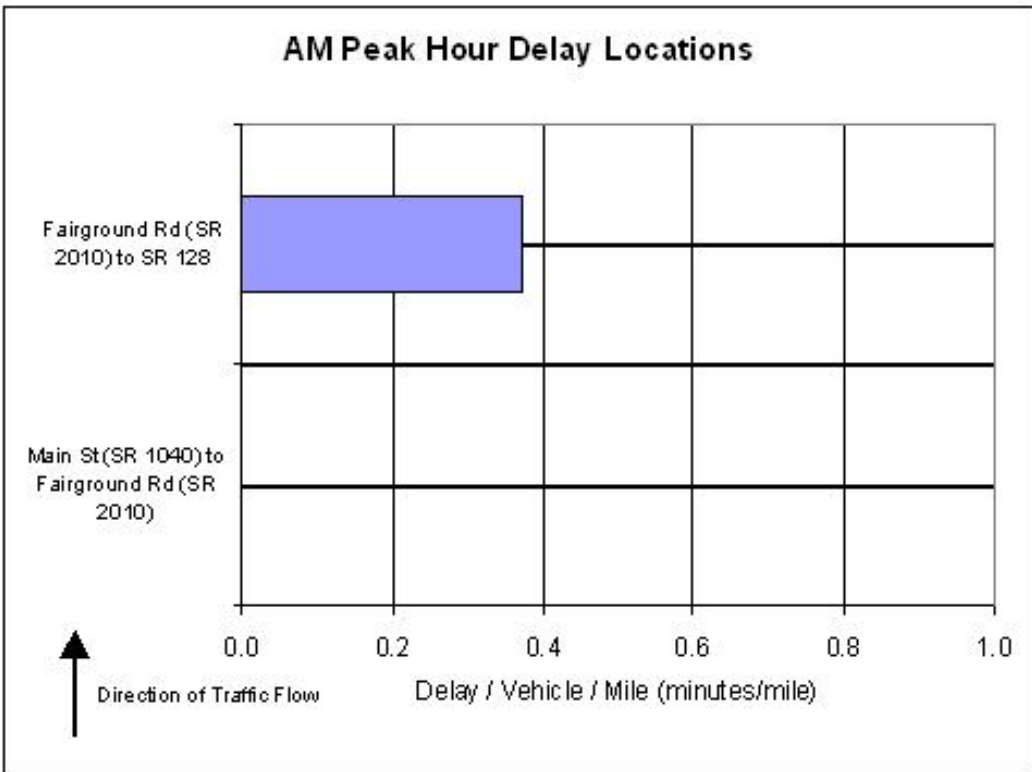
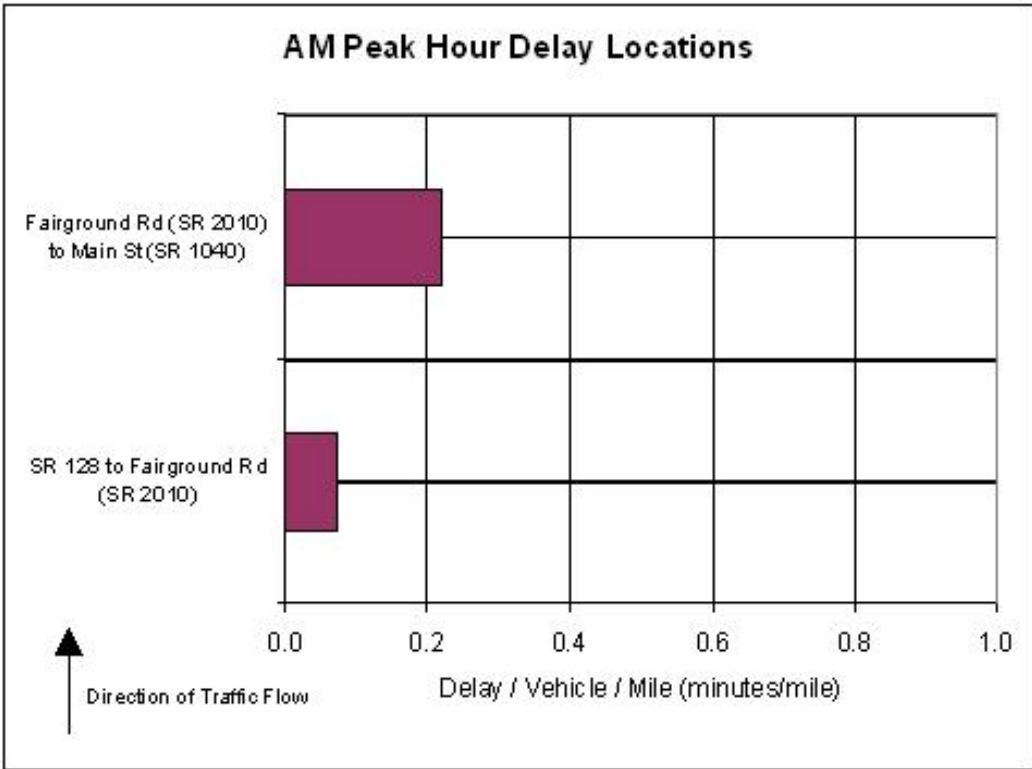
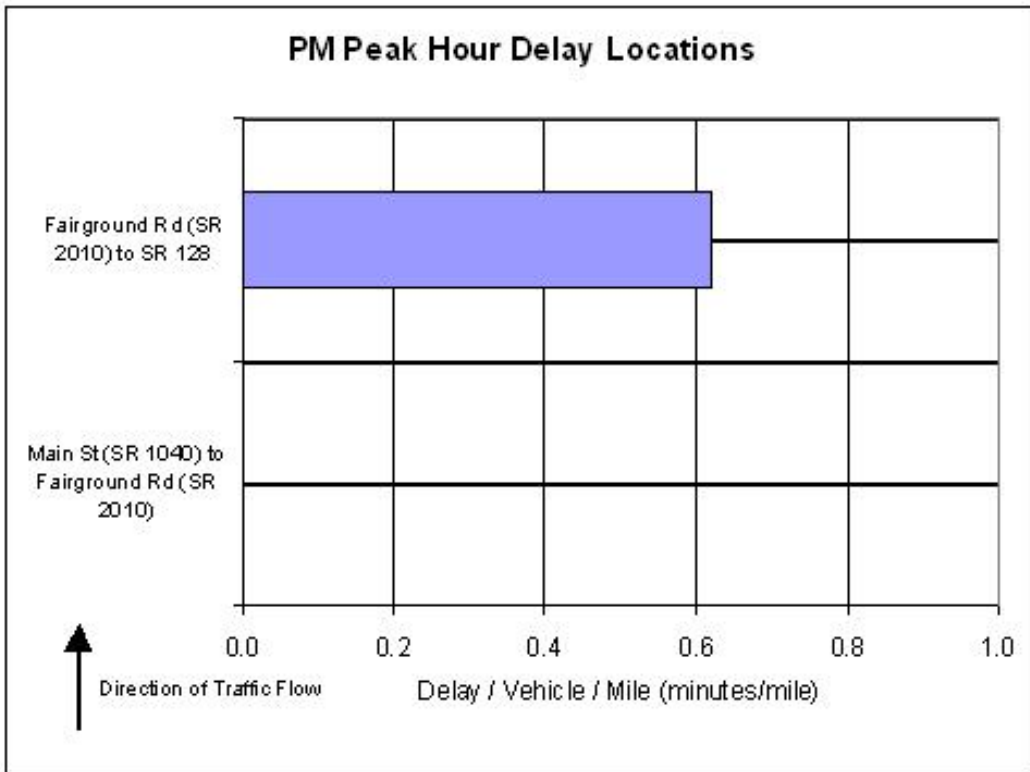
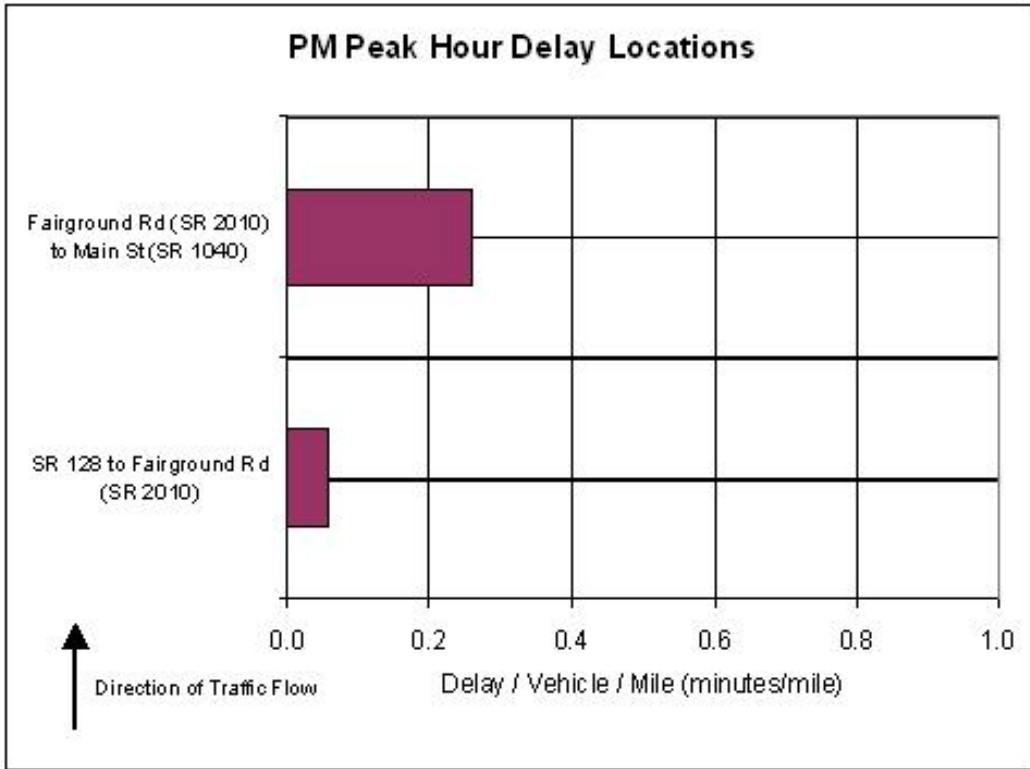


Corridor 69 Node List

- A - SR 128
- B - Fairground Rd (SR 2010)
- C - Main Street (SR 1040)





Corridor: 69 SR 66 between SR 128 & Main Street (SR 1040)
Peak Hour Parameters (Average Weekday)

	NB Direction	SB Direction
	A to []	[] to A
Distance Evaluated (miles)	1.9	1.9
Travel Time @ Posted Speed Limit (min)	2.1	2.1
Avg. Speed @ Posted Speed Limit (mph)	55.0	55.0
AM Travel Time (min)	2.4	2.2
AM Avg. Speed (mph)	47.7	52.2
AM Delay / Vehicle (min)	0.3	0.2
AM Delay / Vehicle / Mile (min/mi)	0.2	0.1
AM Total Delay (Veh-hrs)	4	2
AM Total Delay per Mile (Veh-hrs/mi)	2	1
PM Travel Time (min)	2.4	2.3
PM Avg. Speed (mph)	46.8	51.4
PM Delay / Vehicle (min)	0.4	0.4
PM Delay / Vehicle / Mile (min/mi)	0.2	0.2
PM Total Delay (Veh-hrs)	5	6
PM Total Delay per Mile (Veh-hrs/mi)	3	3
Total Peak Hour Delay (Veh-hrs)	10	8
Total Peak Hour Delay per Mile (Veh-hrs/mi)	5	4