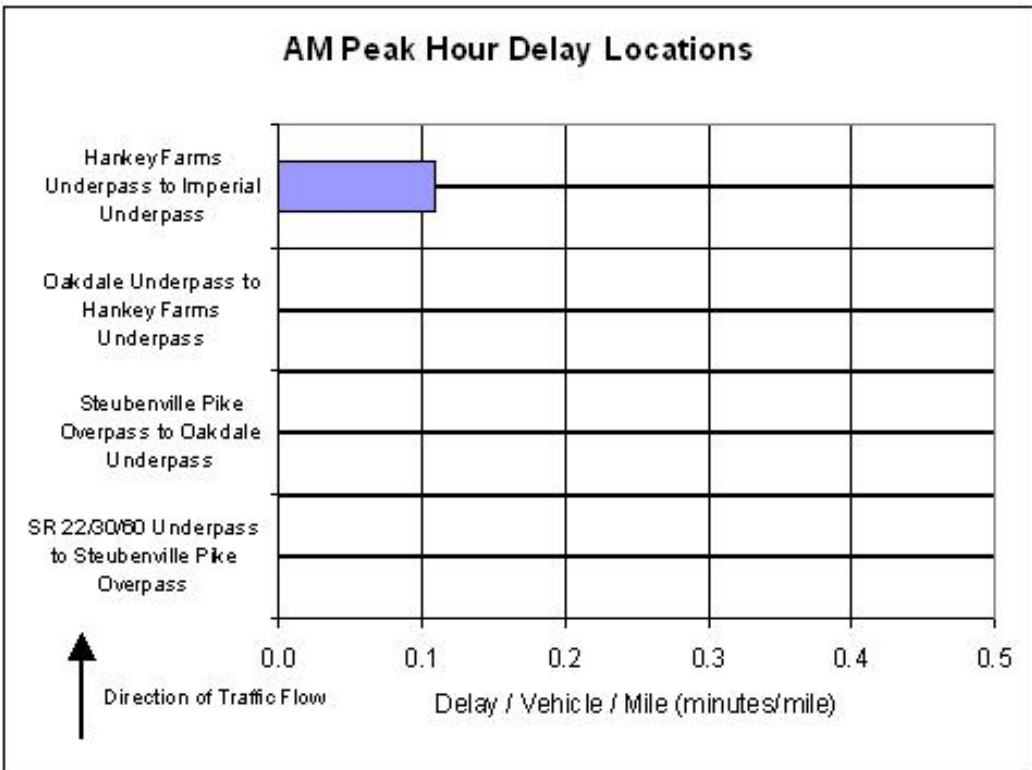
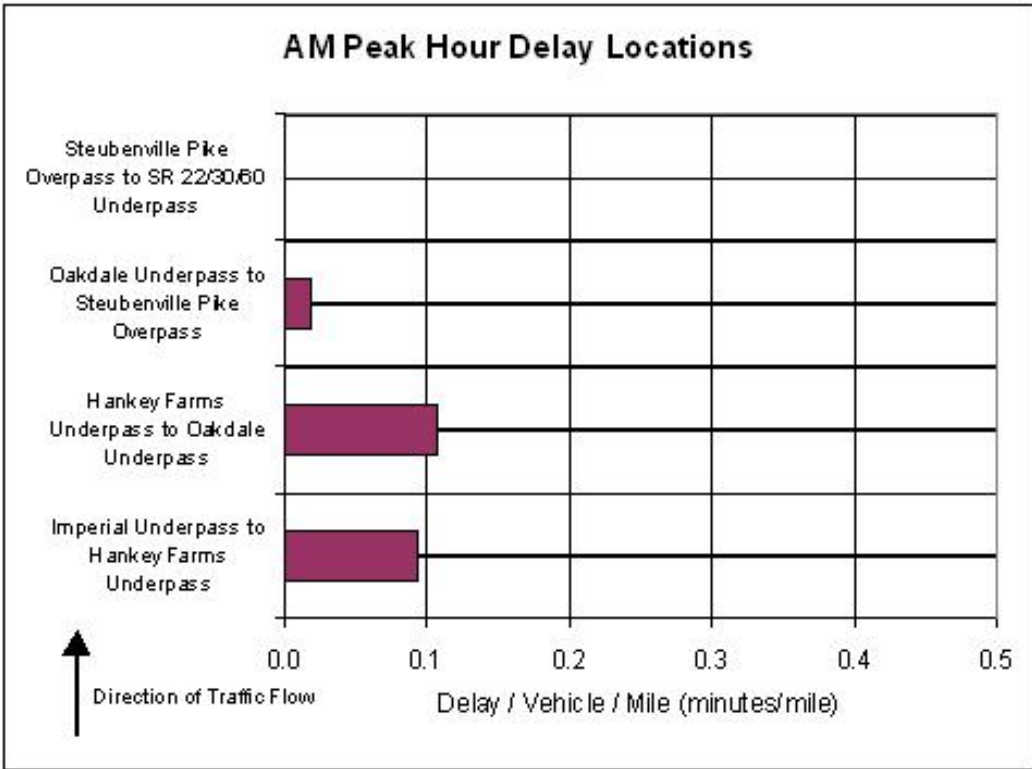
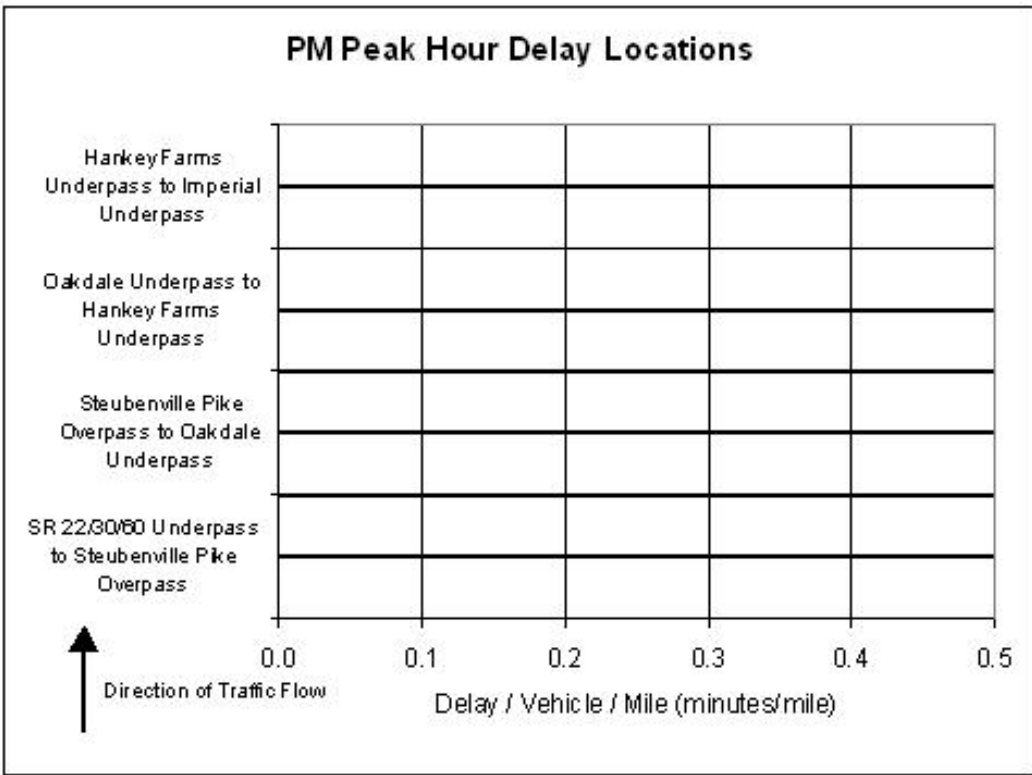
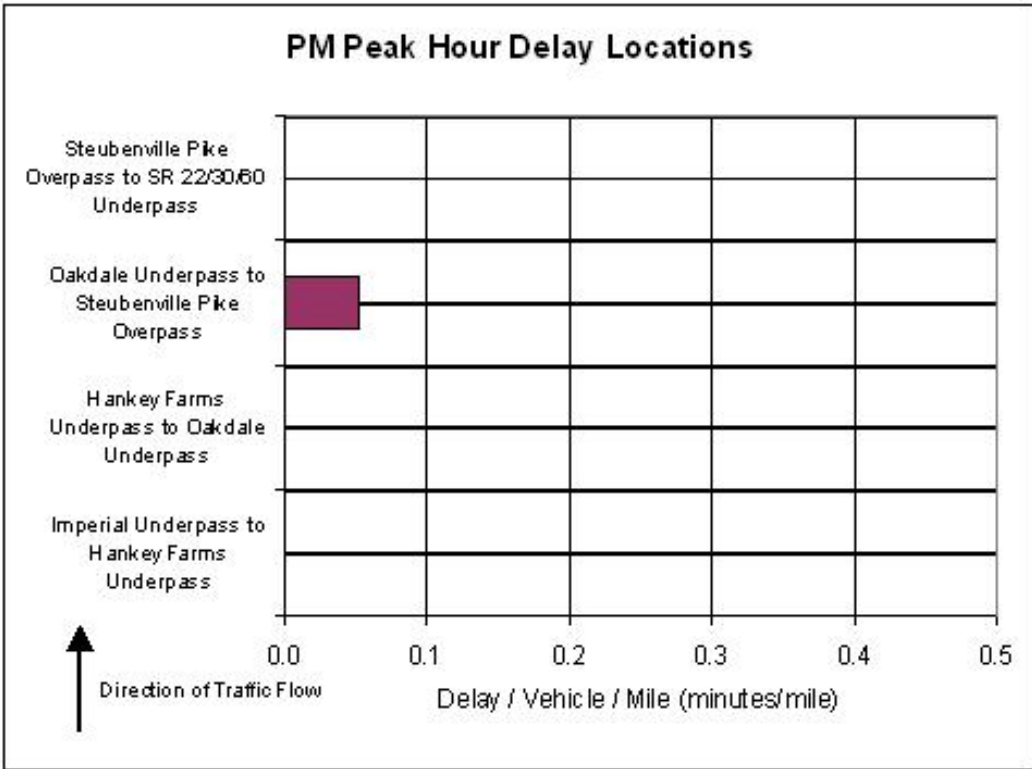


#### Corridor 7 Node List

- A - Imperial Underpass
- B - Hankey Farms Underp.
- C - Oakdale Underpass
- D - Steubenville Pike Overp.
- E - SR 22/30/60 Underpass





**Corridor: 7 SR 22 between Imperial Underpass & SR 22/30/60 Underpass  
Peak Hour Parameters (Average Weekday)**

	EB Direction	WB Direction
	A to [ ]	[ ] to A
Distance Evaluated (miles)	3.4	3.4
Travel Time @ Posted Speed Limit (min)	3.9	4.3
Avg. Speed @ Posted Speed Limit (mph)	53.1	48.7
AM Travel Time (min)	4.1	4.2
AM Avg. Speed (mph)	52.4	52.7
AM Delay / Vehicle (min)	0.2	0.1
AM Delay / Vehicle / Mile (min/mi)	0.1	0.0
AM Total Delay (Veh-hrs)	9	4
AM Total Delay per Mile (Veh-hrs/mi)	3	1
PM Travel Time (min)	3.7	3.6
PM Avg. Speed (mph)	53.9	53.5
PM Delay / Vehicle (min)	0.0	0.0
PM Delay / Vehicle / Mile (min/mi)	0.0	0.0
PM Total Delay (Veh-hrs)	1	0
PM Total Delay per Mile (Veh-hrs/mi)	0	0
Total Peak Hour Delay (Veh-hrs)	11	4
Total Peak Hour Delay per Mile (Veh-hrs/mi)	3	1