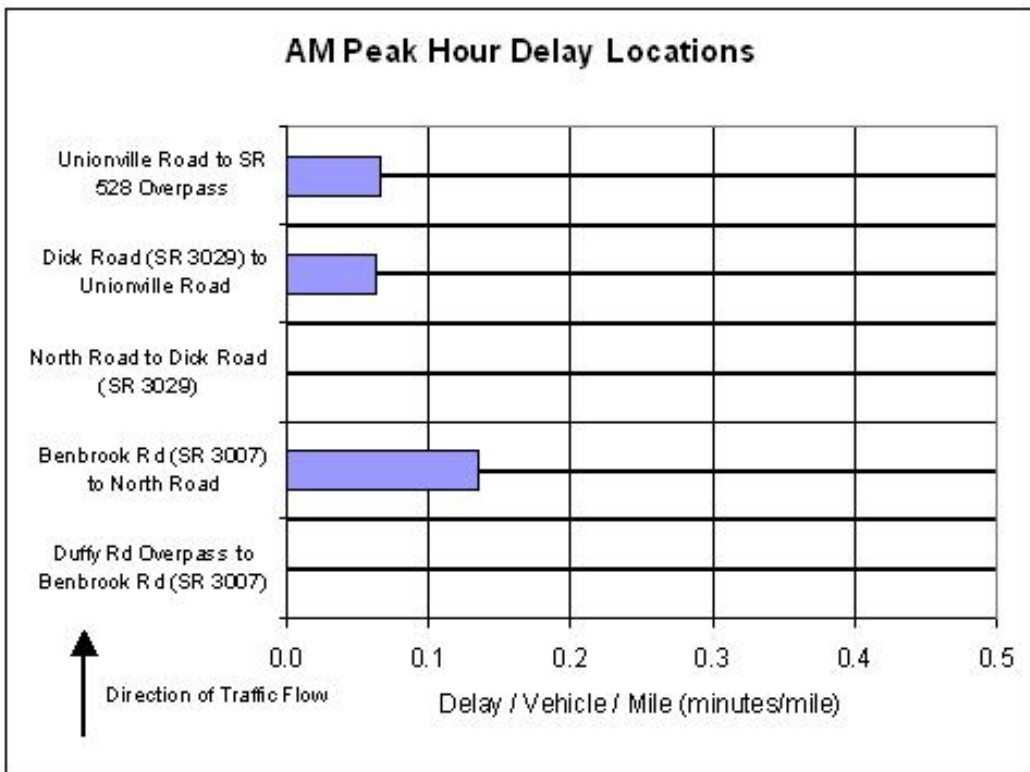
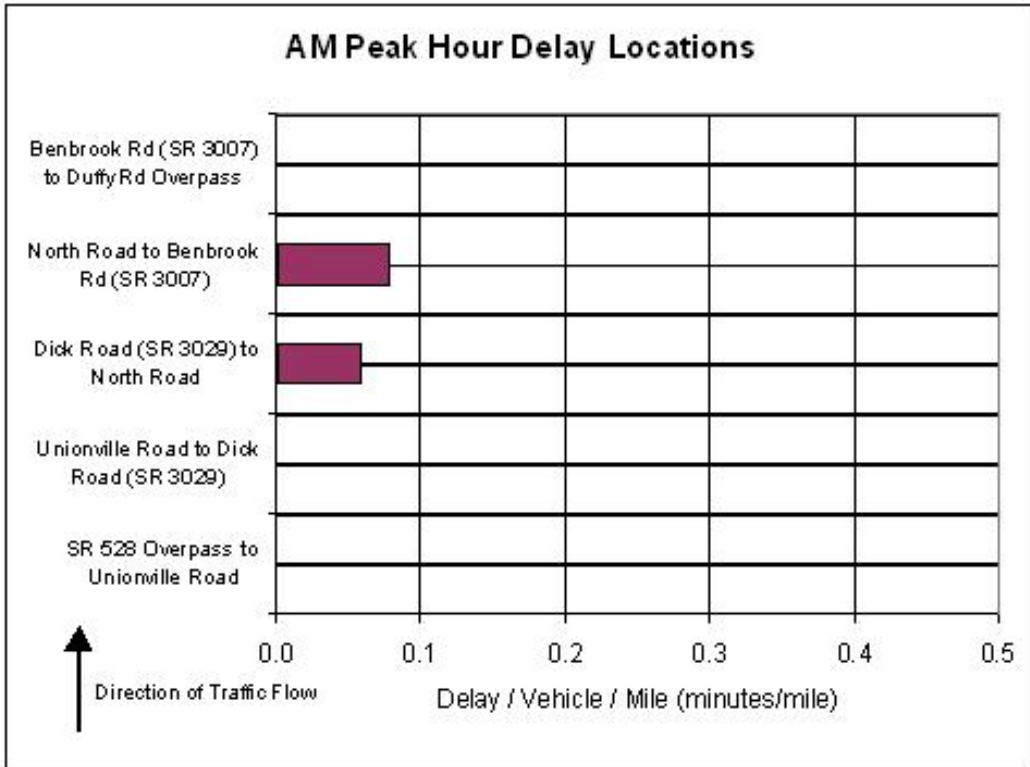
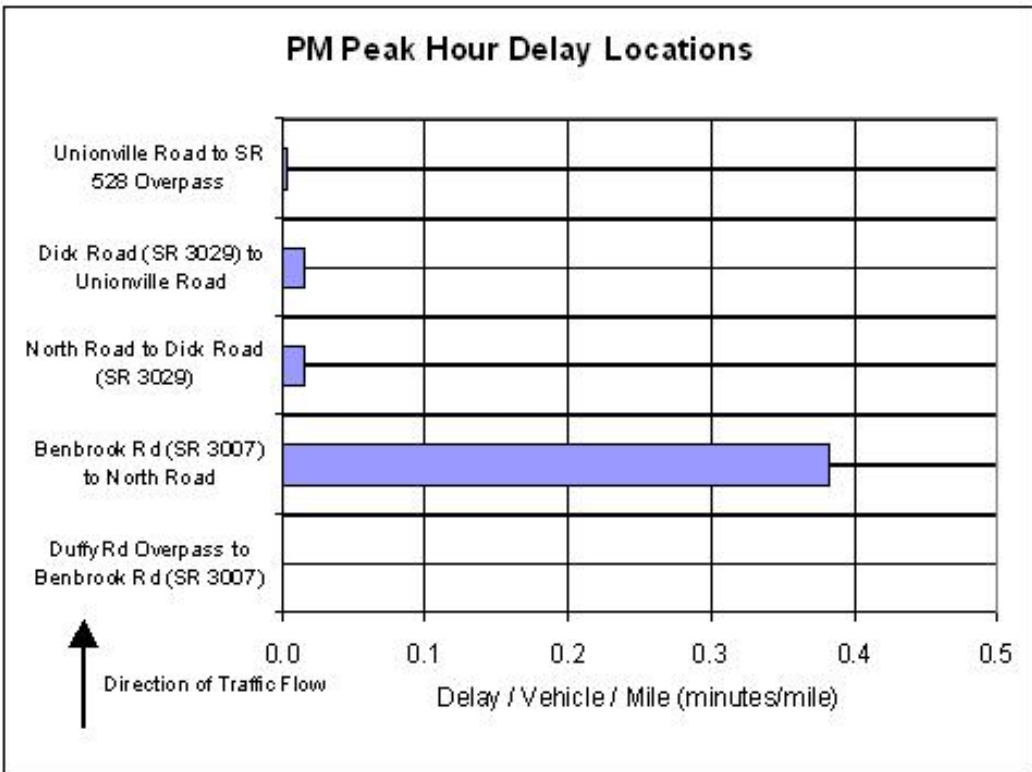
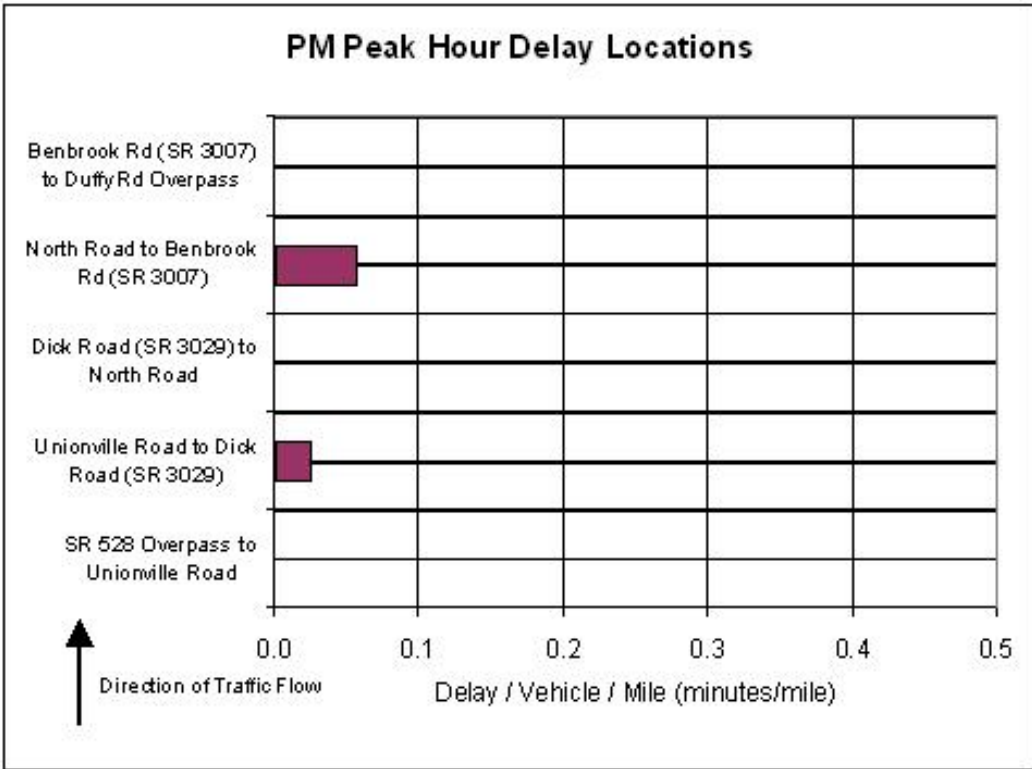


Corridor 77 Node List

- A - SR 528 Overpass
- B - Unionville Road
- C - Dick Road (SR 3029)
- D - North Road
- E - Benbrook Rd (SR 3007)
- F - Duffy Rd Overpass





**Corridor: 77 SR 422 between SR 528 Overpass & Duffy Rd Overpass
Peak Hour Parameters (Average Weekday)**

	EB Direction	WB Direction
	A to []	[] to A
Distance Evaluated (miles)	6.2	6.3
Travel Time @ Posted Speed Limit (min)	7.1	7.1
Avg. Speed @ Posted Speed Limit (mph)	52.7	52.7
AM Travel Time (min)	7.0	7.1
AM Avg. Speed (mph)	53.8	53.6
AM Delay / Vehicle (min)	0.2	0.2
AM Delay / Vehicle / Mile (min/mi)	0.0	0.0
AM Total Delay (Veh-hrs)	2	2
AM Total Delay per Mile (Veh-hrs/mi)	0	0
PM Travel Time (min)	7.0	7.3
PM Avg. Speed (mph)	53.9	52.3
PM Delay / Vehicle (min)	0.1	0.3
PM Delay / Vehicle / Mile (min/mi)	0.0	0.1
PM Total Delay (Veh-hrs)	1	5
PM Total Delay per Mile (Veh-hrs/mi)	0	1
Total Peak Hour Delay (Veh-hrs)	3	7
Total Peak Hour Delay per Mile (Veh-hrs/mi)	0	1