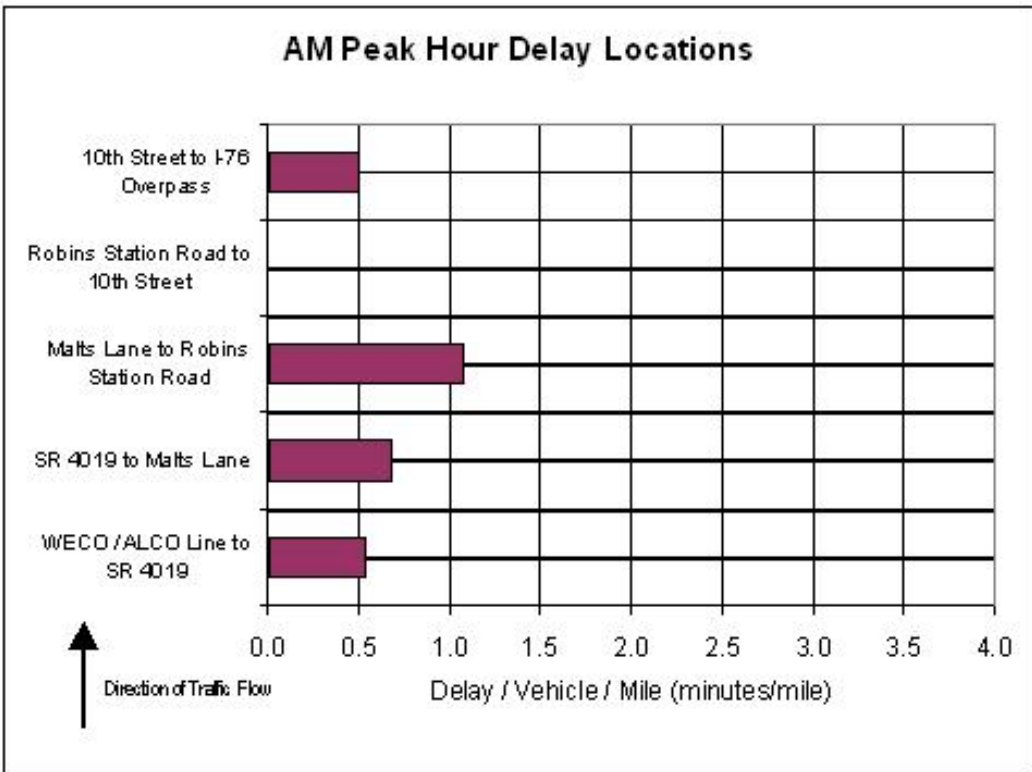
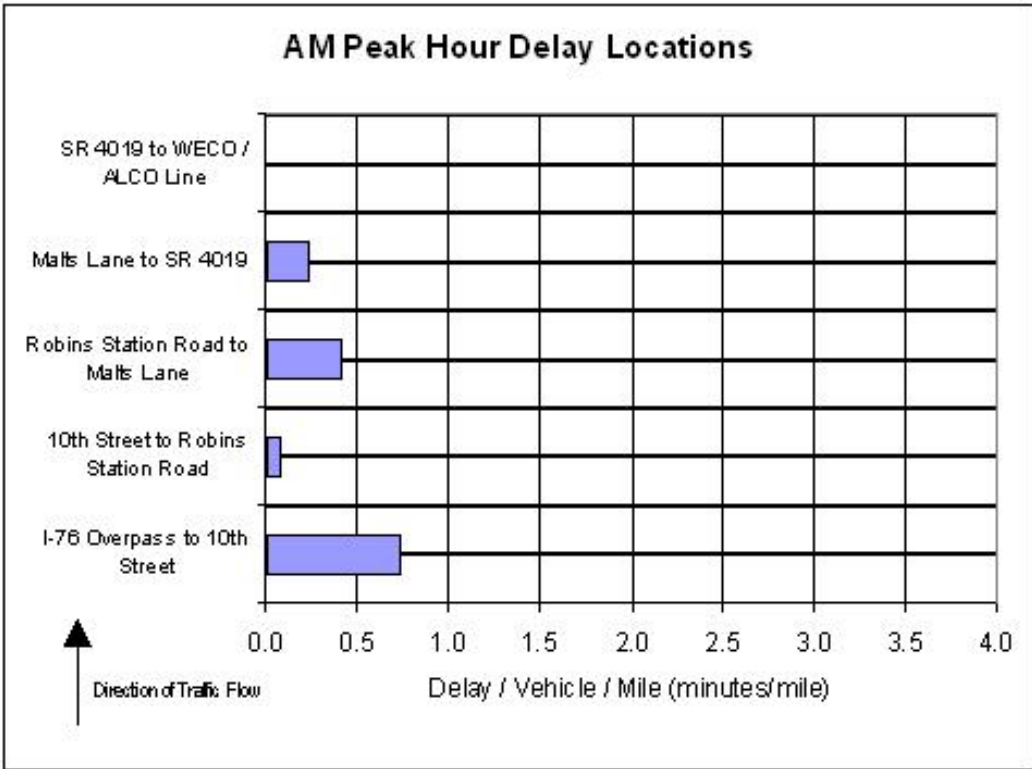
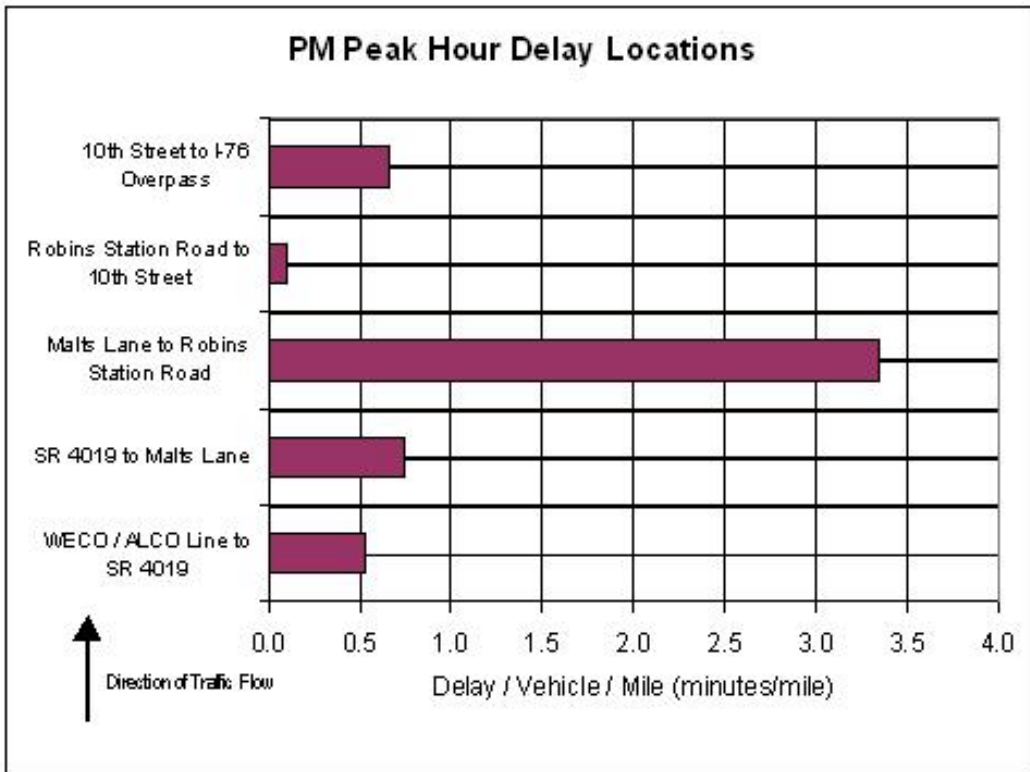
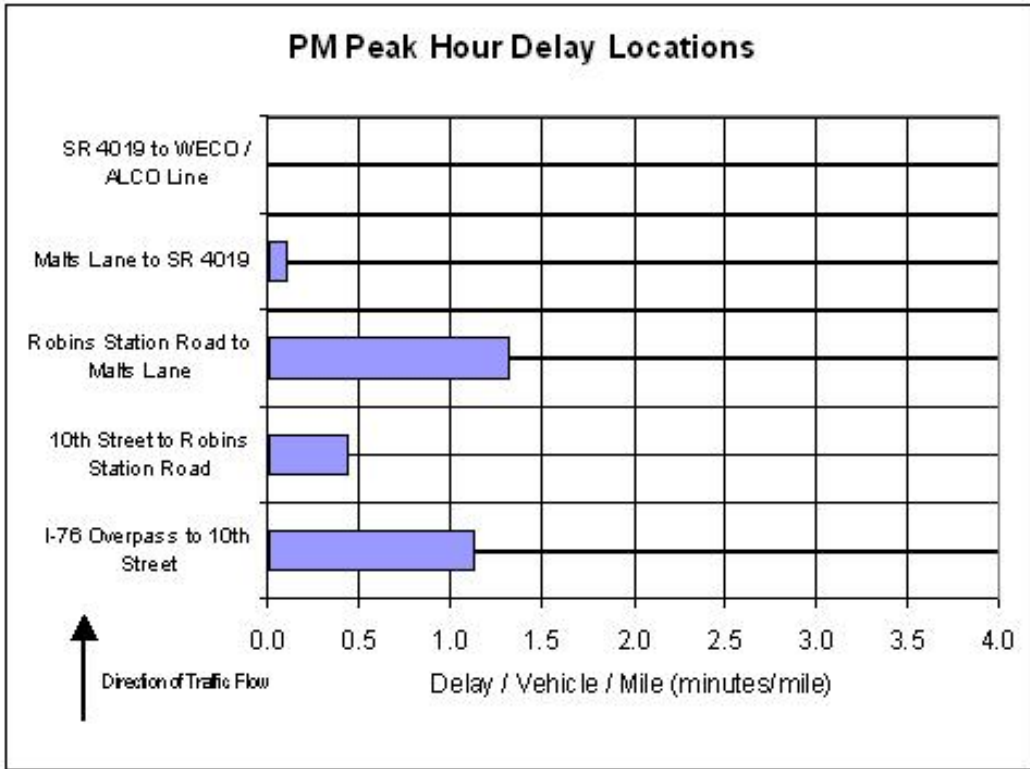


#### Corridor 89 Node List

- A - I-76 Overpass
- B - 10th Street
- C - Robins Station Road
- D - Malts Lane
- E - SR 4019
- F - WECO / ALCO Line





**Corridor: 89 SR 30 between I-76 Overpass & WECO / ALCO Line**  
**Peak Hour Parameters (Average Weekday)**

	WB Direction	EB Direction
	A to [ ]	[ ] to A
Distance Evaluated (miles)	6.5	6.5
Travel Time @ Posted Speed Limit (min)	9.1	9.3
Avg. Speed @ Posted Speed Limit (mph)	42.8	42.2
AM Travel Time (min)	10.7	12.1
AM Avg. Speed (mph)	37.2	33.0
AM Delay / Vehicle (min)	1.8	3.0
AM Delay / Vehicle / Mile (min/mi)	0.3	0.5
AM Total Delay (Veh-hrs)	36	36
AM Total Delay per Mile (Veh-hrs/mi)	6	5
PM Travel Time (min)	12.2	14.0
PM Avg. Speed (mph)	33.6	30.3
PM Delay / Vehicle (min)	3.2	4.7
PM Delay / Vehicle / Mile (min/mi)	0.5	0.7
PM Total Delay (Veh-hrs)	64	103
PM Total Delay per Mile (Veh-hrs/mi)	10	16
Total Peak Hour Delay (Veh-hrs)	100	139
Total Peak Hour Delay per Mile (Veh-hrs/mi)	15	21