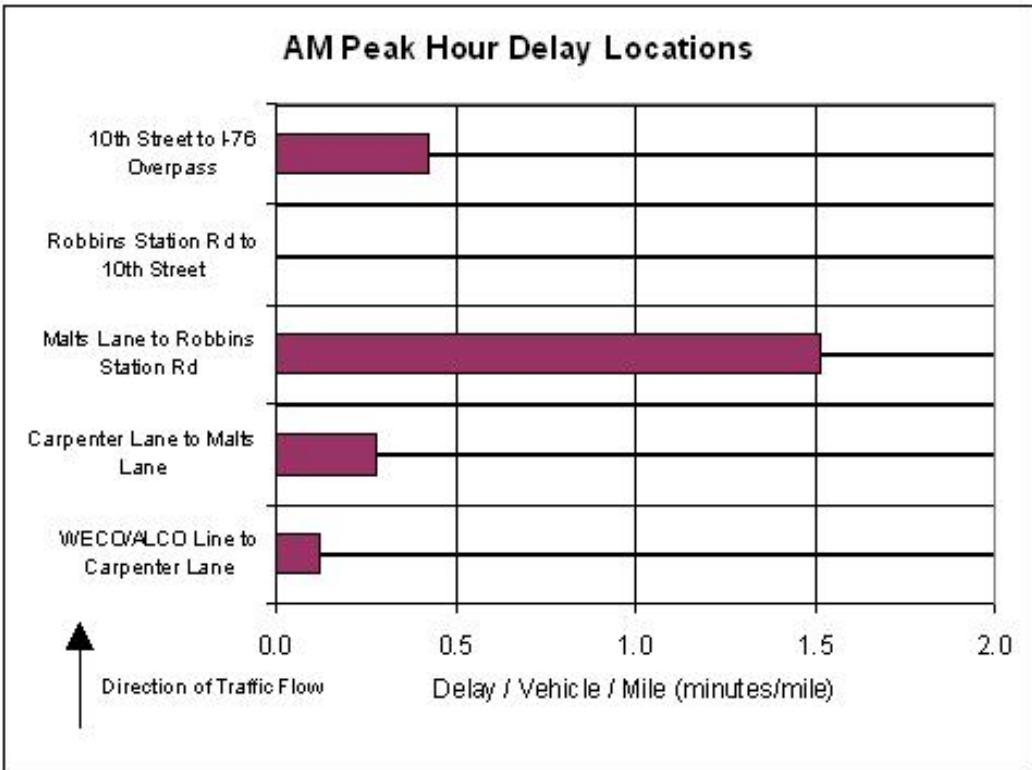
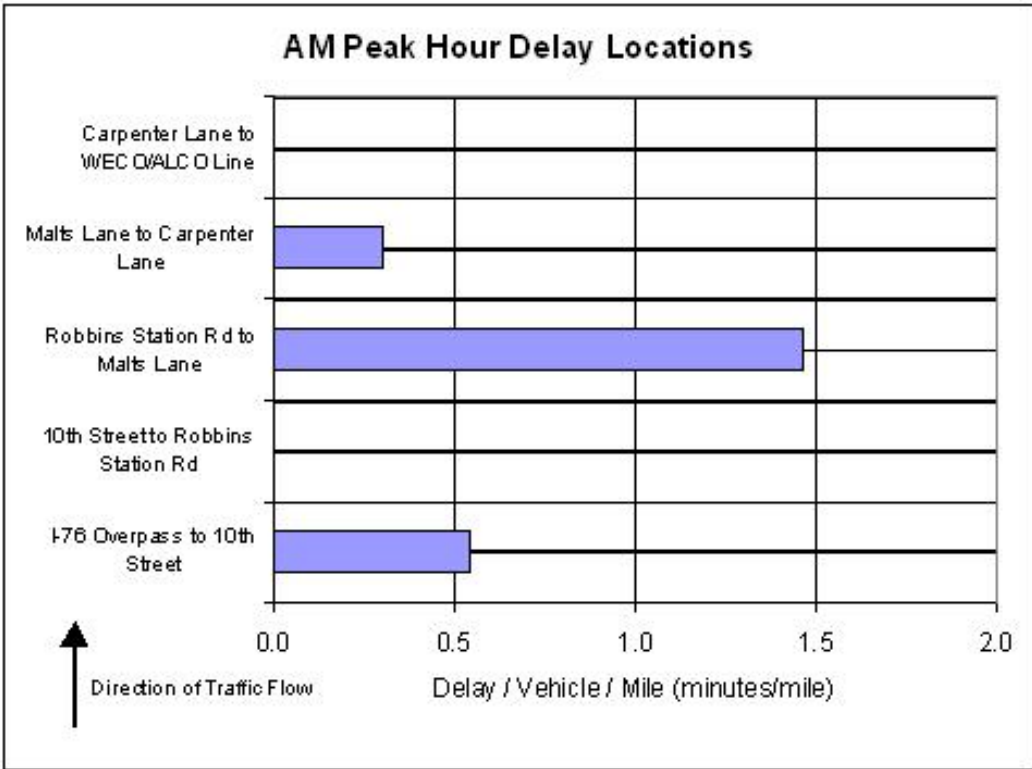
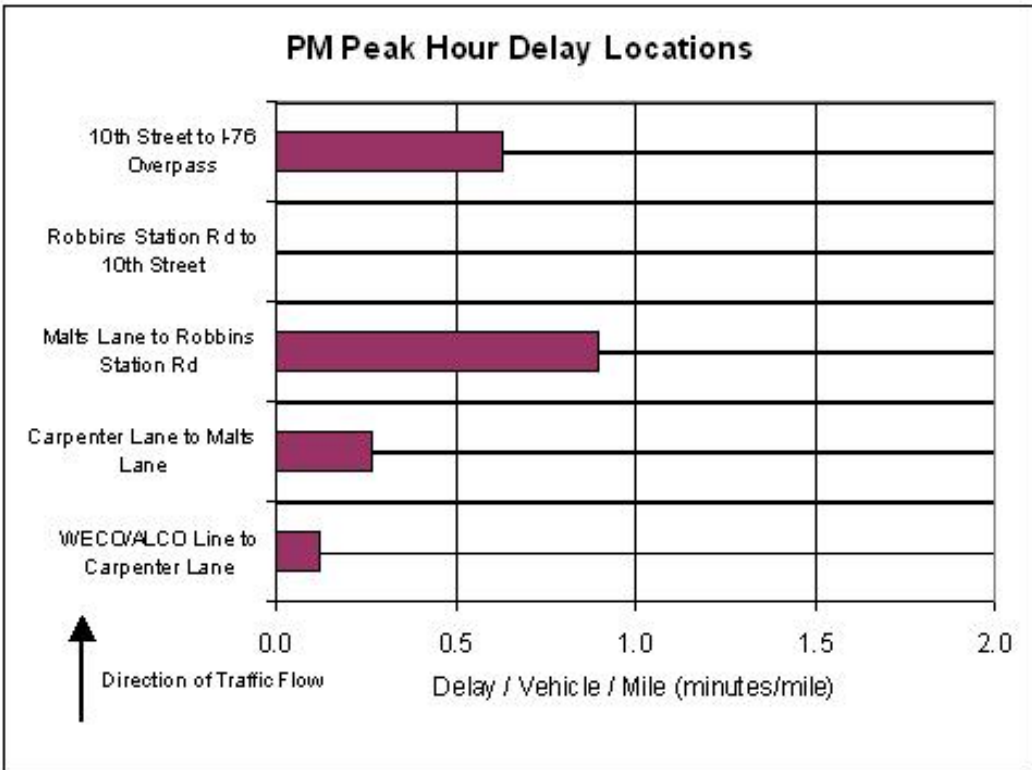
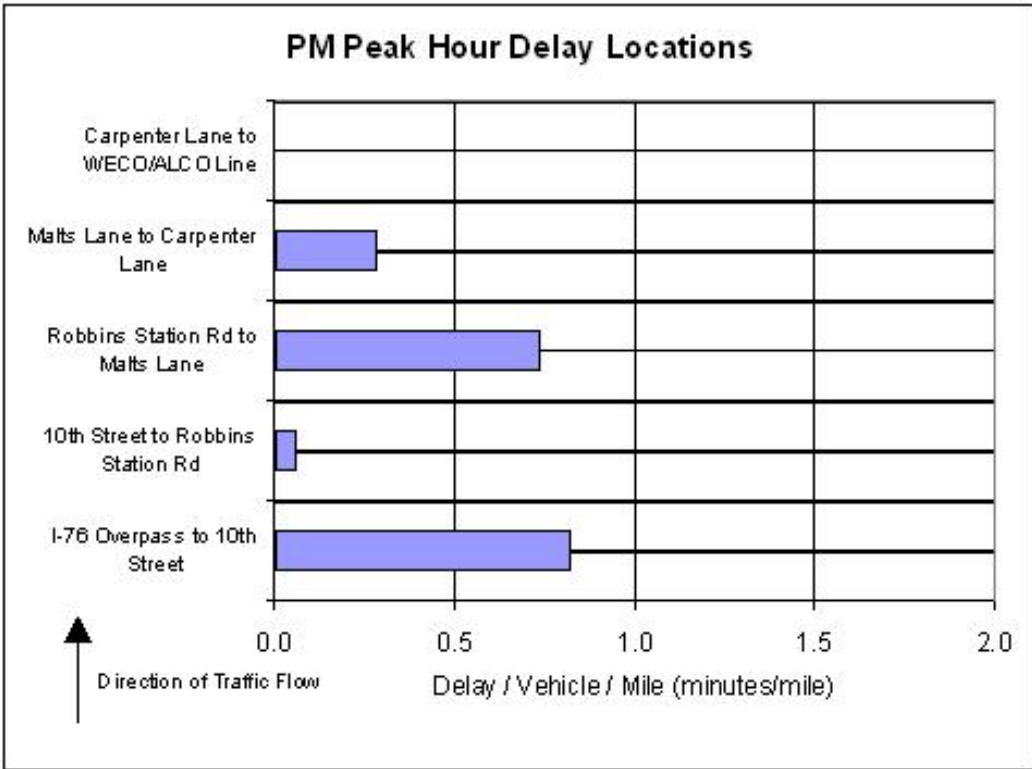


#### Corridor 89 Node List

- A - I-76 Overpass
- B - 10th Street
- C - Robbins Station Road
- D - Malts Lane
- E - Carpenter Lane
- F - WECO-ALCO Line





**Corridor: 89 SR 30 between I-76 Overpass & WECO-ALCO Line**  
**Peak Hour Parameters (Average Weekday)**

	WB Direction	EB Direction
	A to [ ]	[ ] to A
Distance Evaluated (miles)	6.4	6.4
Travel Time @ Posted Speed Limit (min)	9.7	9.7
Avg. Speed @ Posted Speed Limit (mph)	40.0	40.0
AM Travel Time (min)	11.0	11.5
AM Avg. Speed (mph)	37.4	35.0
AM Delay / Vehicle (min)	2.0	2.0
AM Delay / Vehicle / Mile (min/mi)	0.3	0.3
AM Total Delay (Veh-hrs)	40	23
AM Total Delay per Mile (Veh-hrs/mi)	6	4
PM Travel Time (min)	11.6	11.3
PM Avg. Speed (mph)	34.8	35.4
PM Delay / Vehicle (min)	2.1	1.9
PM Delay / Vehicle / Mile (min/mi)	0.3	0.3
PM Total Delay (Veh-hrs)	38	38
PM Total Delay per Mile (Veh-hrs/mi)	6	6
Total Peak Hour Delay (Veh-hrs)	78	61
Total Peak Hour Delay per Mile (Veh-hrs/mi)	12	9