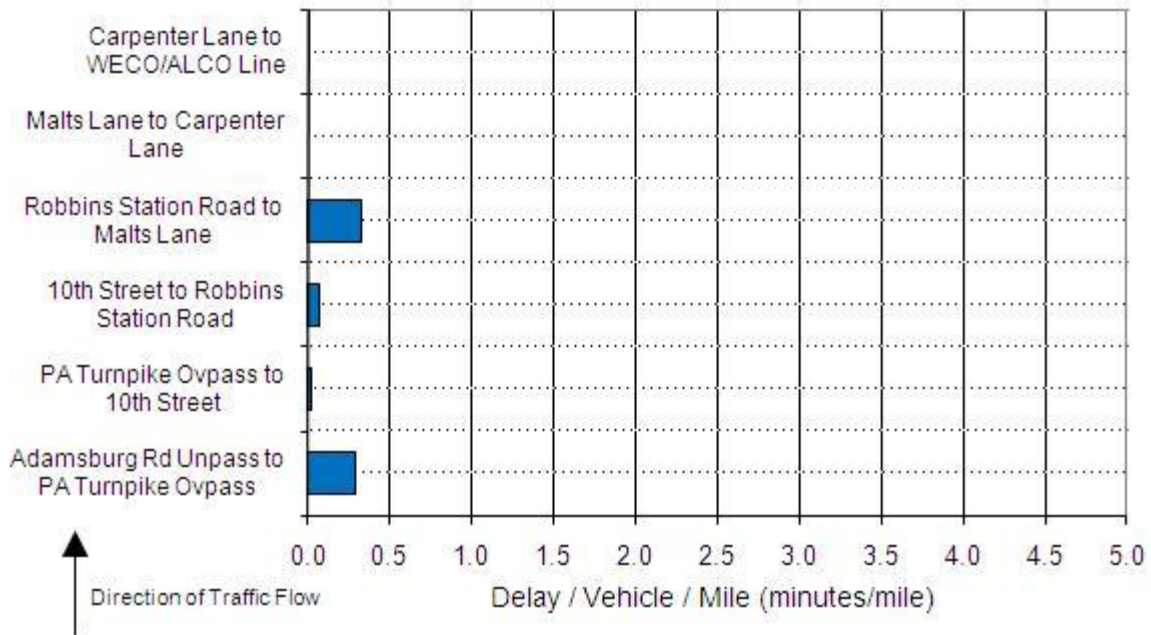
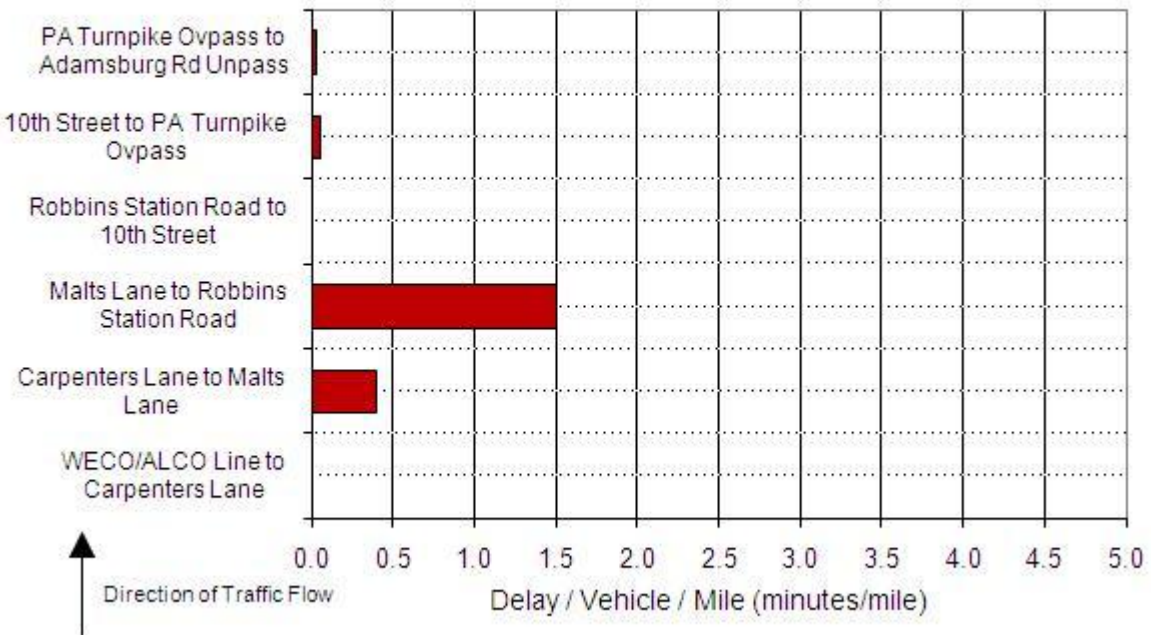
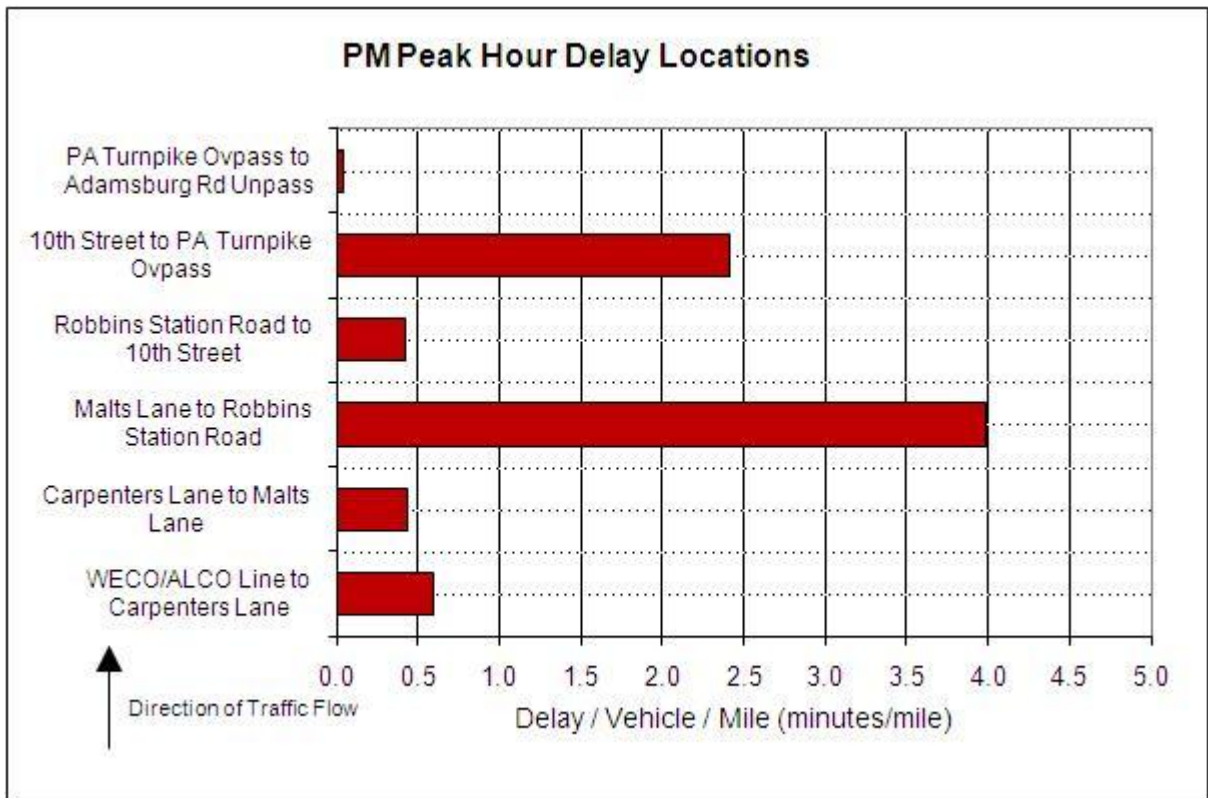
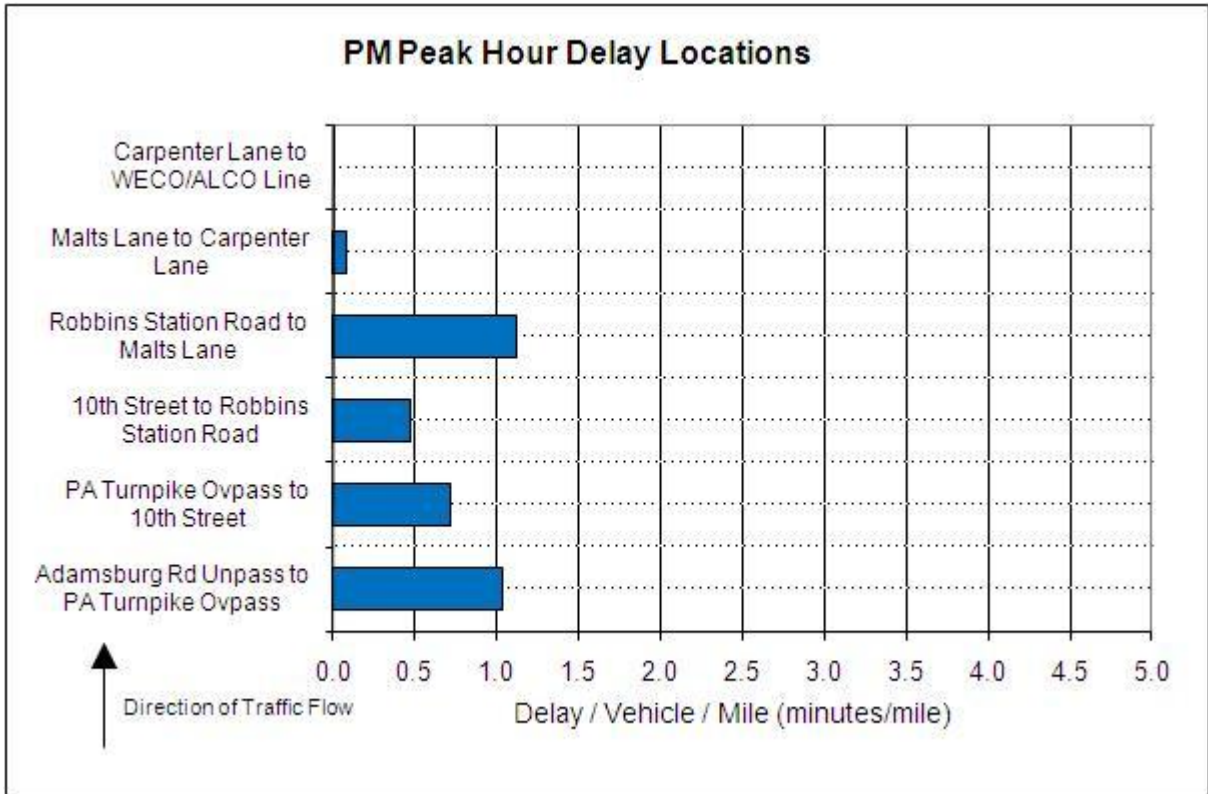


AM Peak Hour Delay Locations



AM Peak Hour Delay Locations





Corridor: 89 SR 30 btwn Adamsburg Rd Underpass & WECO/ALCO Line
Peak Hour Parameters (Average Weekday)

	WB Direction	EB Direction
	A to []	[] to A
Distance Evaluated (miles)	7.7	7.7
Travel Time @ Posted Speed Limit (min)	11.5	11.5
Avg. Speed @ Posted Speed Limit (mph)	40.0	40.0
AM Travel Time (min)	11.7	12.3
AM Avg. Speed (mph)	39.8	39.8
AM Delay / Vehicle (min)	0.6	1.5
AM Delay / Vehicle / Mile (min/mi)	0.1	0.2
AM Total Delay (Veh-hrs)	12	13
AM Total Delay per Mile (Veh-hrs/mi)	2	2
PM Travel Time (min)	15.3	19.8
PM Avg. Speed (mph)	31.4	27.0
PM Delay / Vehicle (min)	3.8	8.3
PM Delay / Vehicle / Mile (min/mi)	0.5	1.1
PM Total Delay (Veh-hrs)	65	157
PM Total Delay per Mile (Veh-hrs/mi)	8	20
Total Peak Hour Delay (Veh-hrs)	77	170
Total Peak Hour Delay per Mile (Veh-hrs/mi)	10	22