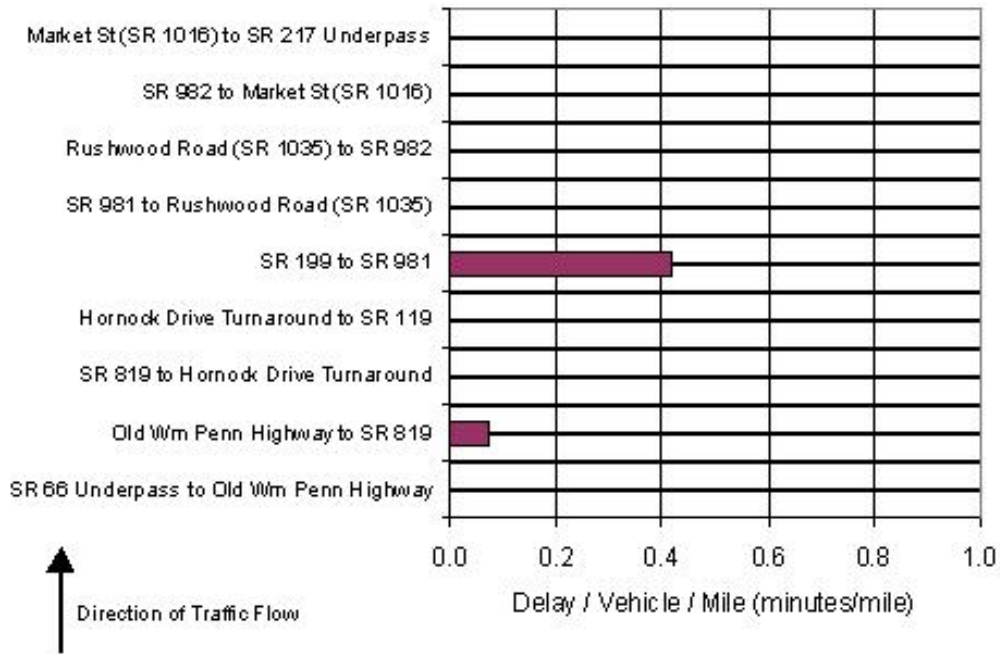


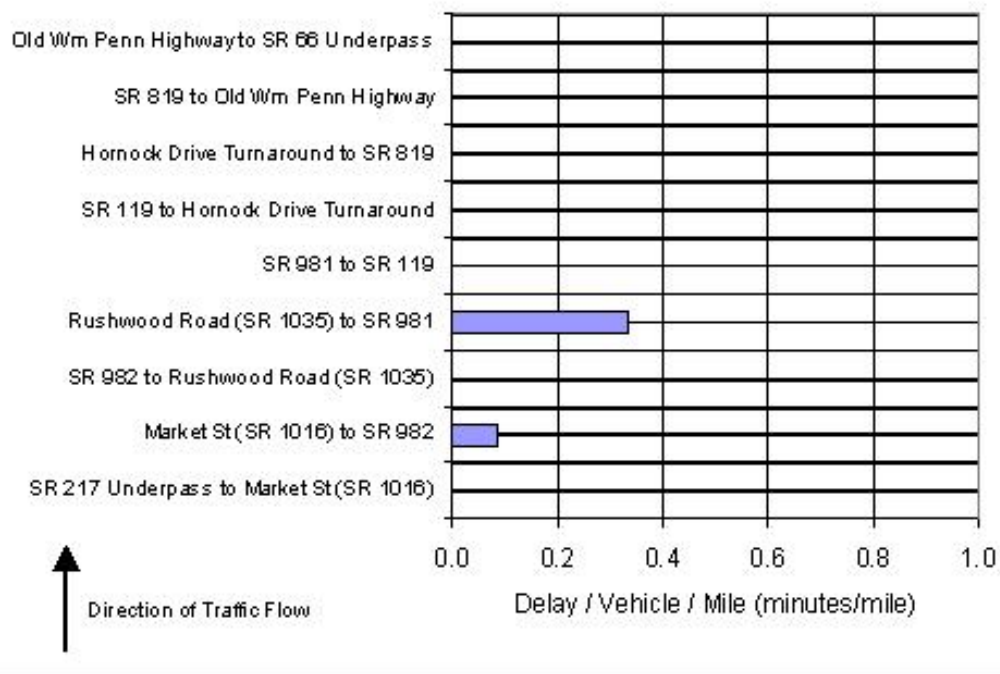
Corridor 92 Node List

- A - SR 66 Underpass
- B - Old Wm Penn Highway
- C - SR 819
- D - Hornock Dr Turnaround
- E - SR 119
- F - SR 981
- G - Rushwood Rd (SR 1035)
- H - SR 982
- I - Market Street (SR 1016)
- J - SR 217 Underpass

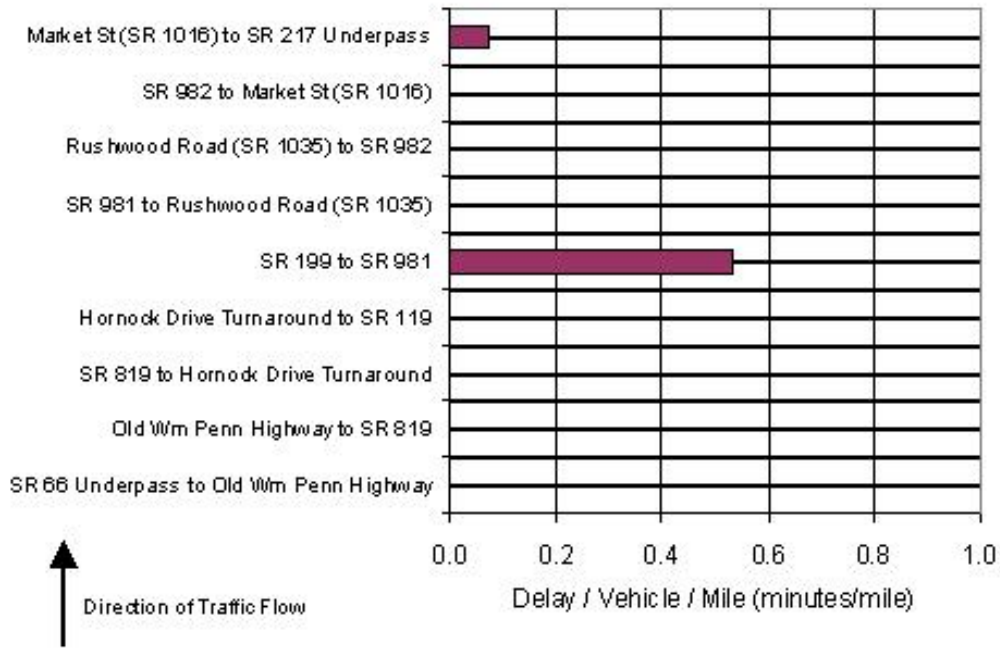
AM Peak Hour Delay Locations



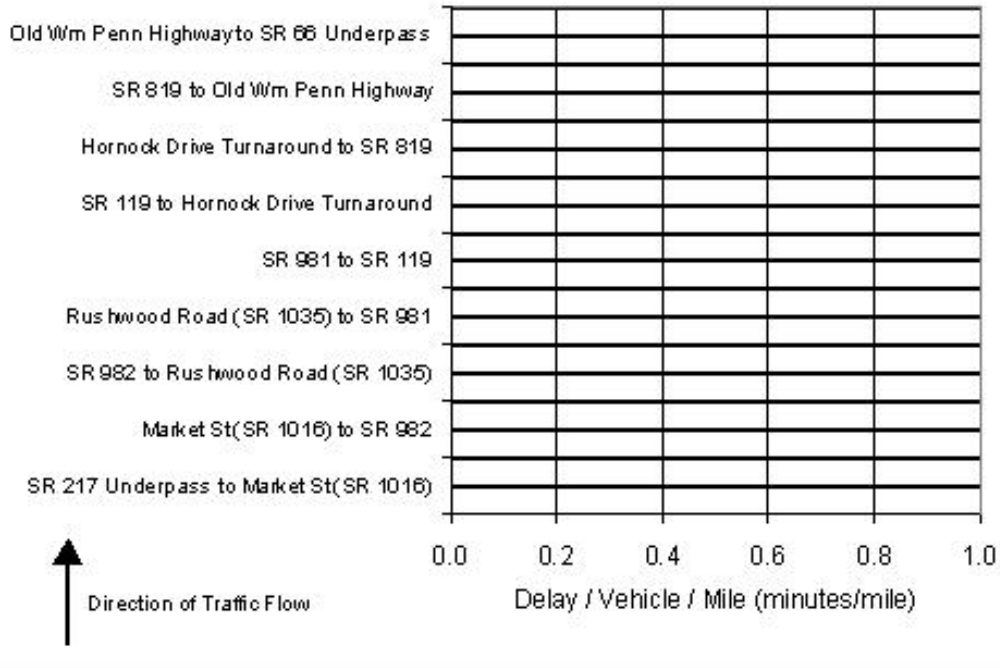
AM Peak Hour Delay Locations



PM Peak Hour Delay Locations



PM Peak Hour Delay Locations



**Corridor: 92 SR 22 between SR 66 Underpass & SR 217 Underpass
Peak Hour Parameters (Average Weekday)**

	EB Direction	WB Direction
	A to []	[] to A
Distance Evaluated (miles)	16.7	16.6
Travel Time @ Posted Speed Limit (min)	21.1	21.0
Avg. Speed @ Posted Speed Limit (mph)	47.6	47.6
AM Travel Time (min)	18.6	19.0
AM Avg. Speed (mph)	54.9	53.6
AM Delay / Vehicle (min)	0.5	0.9
AM Delay / Vehicle / Mile (min/mi)	0.0	0.1
AM Total Delay (Veh-hrs)	6	10
AM Total Delay per Mile (Veh-hrs/mi)	0	1
PM Travel Time (min)	19.5	17.6
PM Avg. Speed (mph)	52.4	56.9
PM Delay / Vehicle (min)	0.6	0.0
PM Delay / Vehicle / Mile (min/mi)	0.0	0.0
PM Total Delay (Veh-hrs)	8	0
PM Total Delay per Mile (Veh-hrs/mi)	0	0
Total Peak Hour Delay (Veh-hrs)	13	10
Total Peak Hour Delay per Mile (Veh-hrs/mi)	1	1