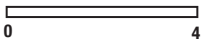


Scale in Miles

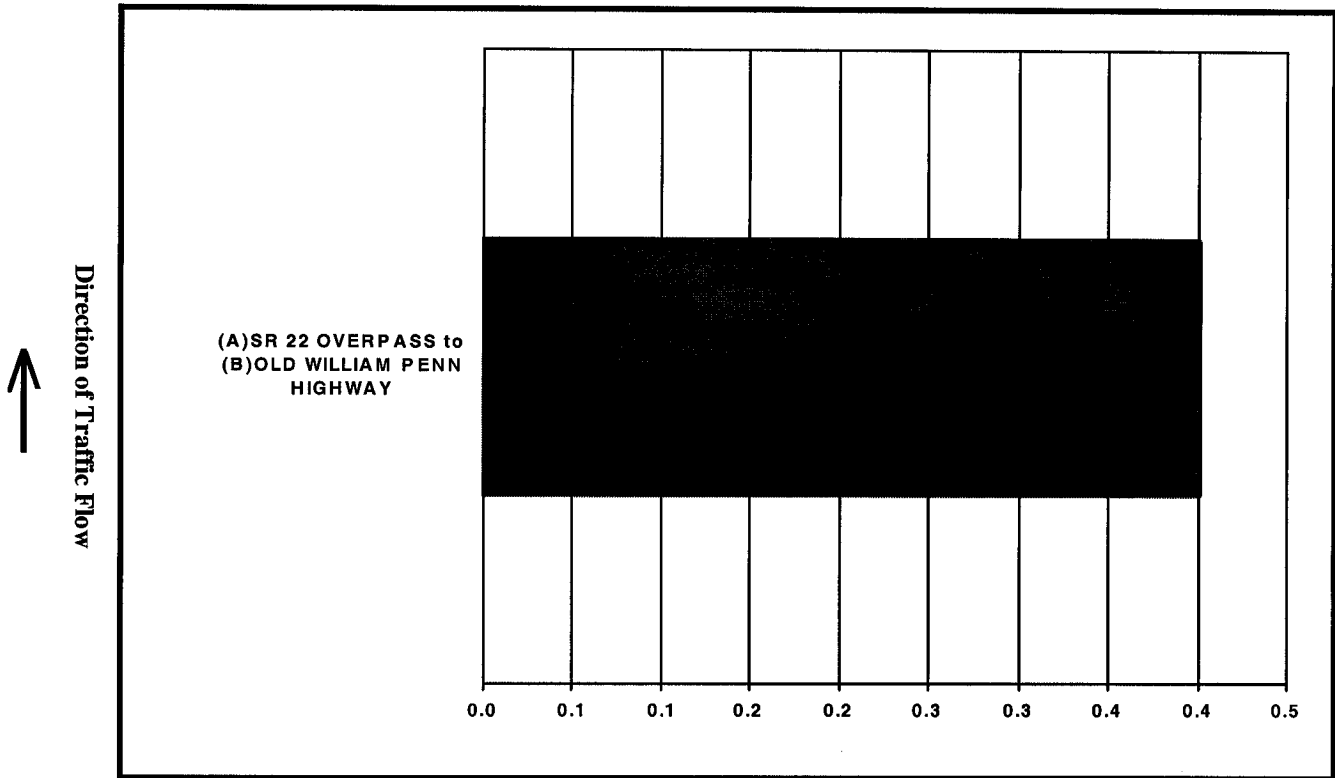


- Existing Road Network
- CMS Monitoring Network
- Tour
- - - Municipal Boundary
- - - County Boundary
- ▬ Rivers

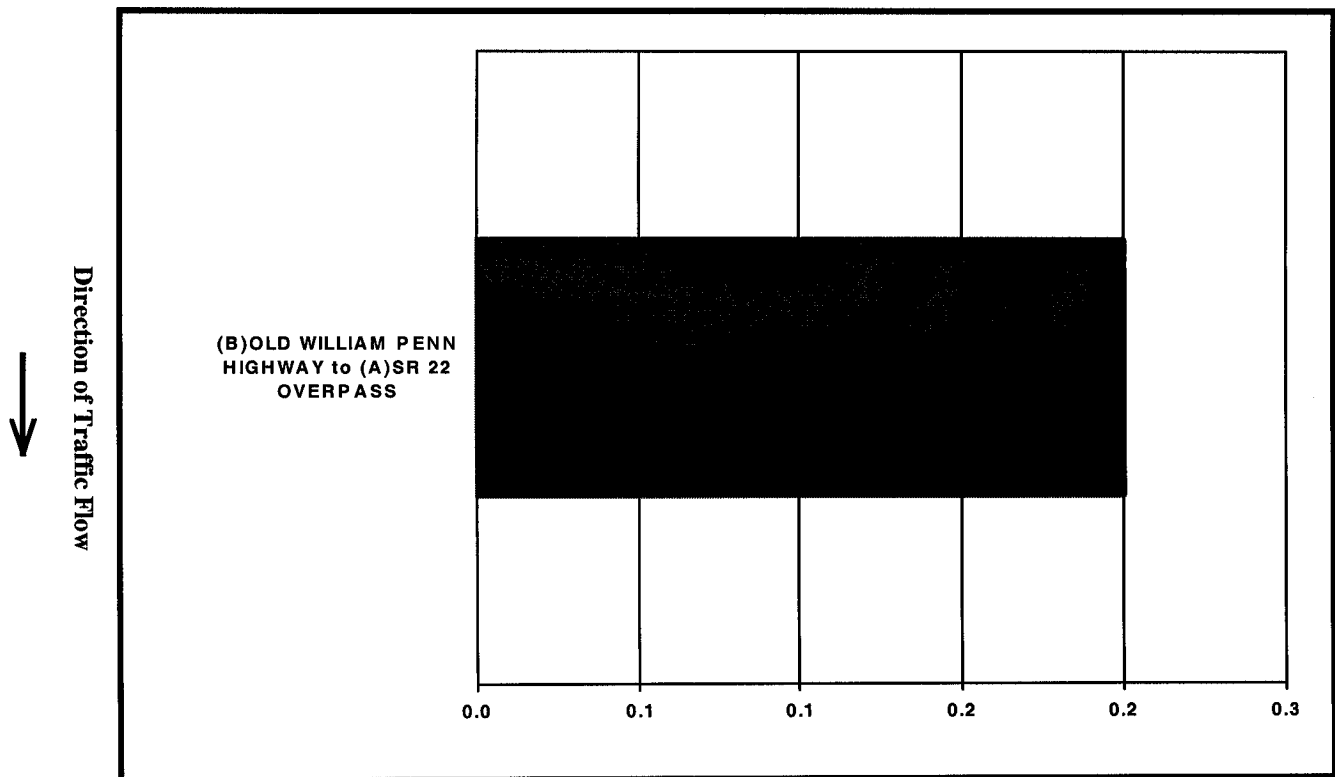
**Tour 23 consists of the following corridor:**

- 91 SR 22 from PA Turnpike to SR 66
- 92 SR 22 from SR 66 to Blairsville
- 93 SR 66 from SR 22 north to Pittsburgh St.

AM Peak Hour Delay Locations



PM Peak Hour Delay Locations



Segment lengths vary, see detail tables for proper length.

**SR 66 From SR 22 to Pittsburgh Street ( Corr. 93 )**

**Peak Hour Parameters (Average Weekday)**

	Direction A to [ ]	Direction [ ] to A
Distance Evaluated (miles)	1.0	1.0
Travel Time @ Posted Speed Limit (min)	1.5	1.5
Avg. Speed @ Posted Speed Limit (mph)	40.0	40.0
AM Travel Time (min)	1.9	1.9
AM Avg. Speed (mph)	31.6	32.1
AM Delay / Vehicle (min)	0.4	0.4
AM Total Delay (Veh hrs)	0.0	0.0
PM Travel Time (min)	1.5	1.7
PM Avg. Speed (mph)	40.0	35.3
PM Delay / Vehicle (min)	0.0	0.2
PM Total Delay (Veh hrs)	0.0	0.0
Total Delay (Veh hrs)	0.0	0.0

- During the AM peak hour, delay per vehicle was measured at 0.4 minutes eastbound and 0.4 minutes westbound. Total vehicular delay data was not available.
- During the PM peak hour, delay per vehicle was measured at 0.0 minutes eastbound and 0.2 minutes westbound. Total vehicular delay data was not available.
- Due to lack of data, this corridor cannot be ranked by magnitude of total vehicular delay.
- This corridor contains a single link, with AM and PM peak hour congestion greatest in the same direction, approaching Route 22.