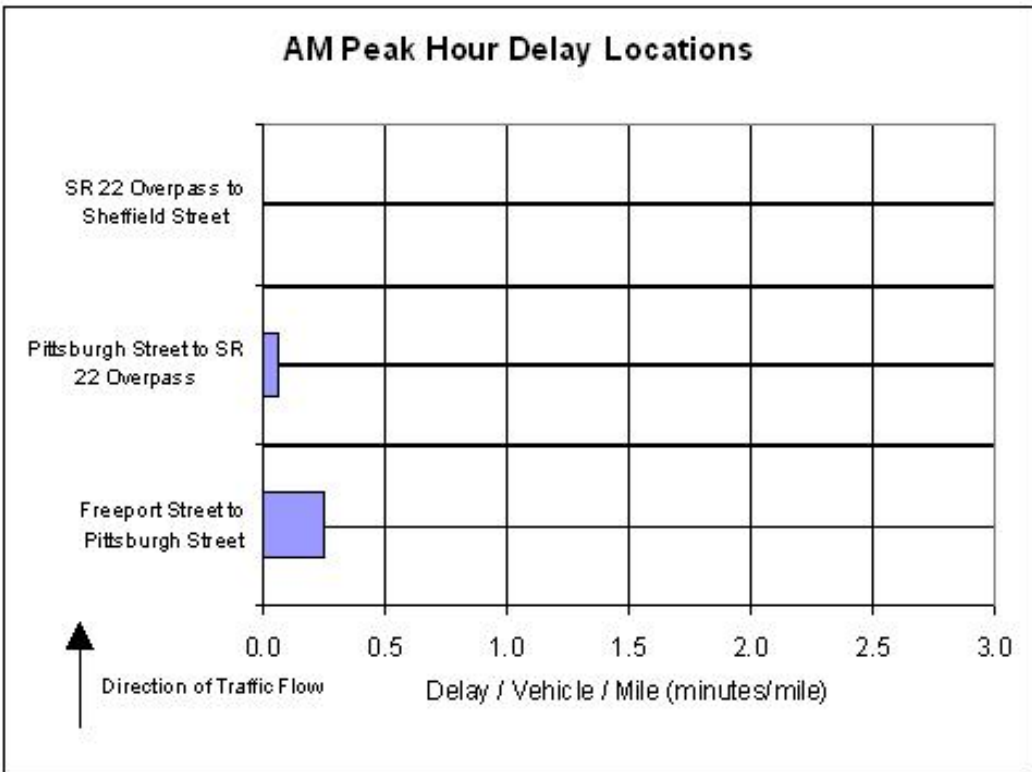
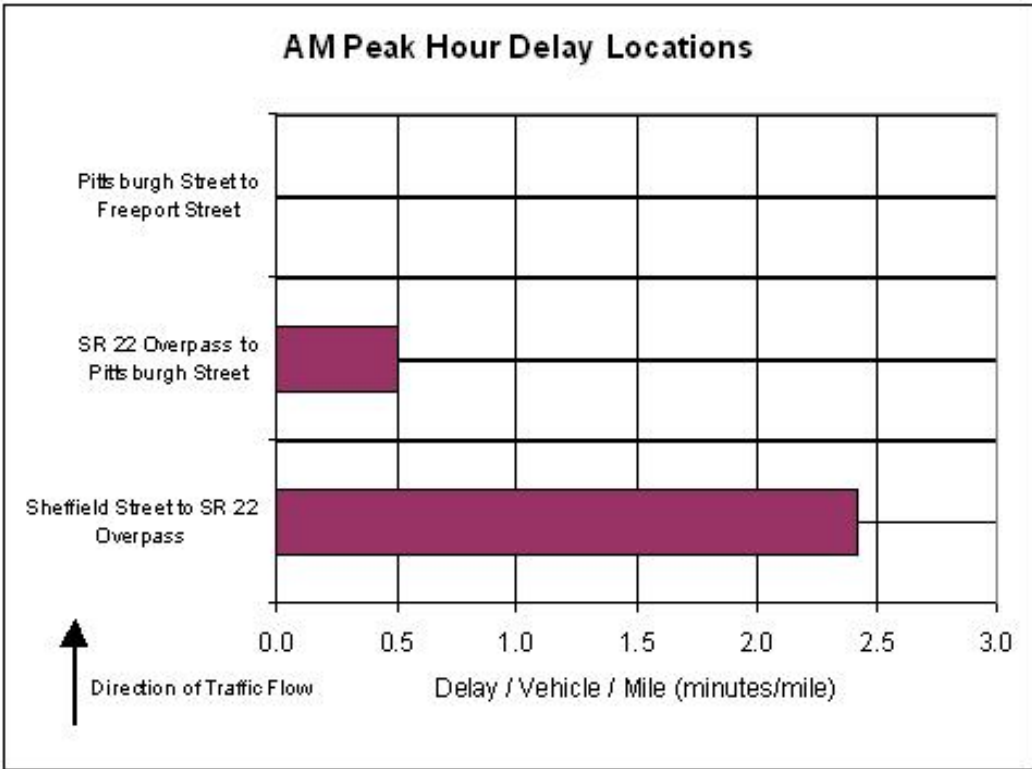
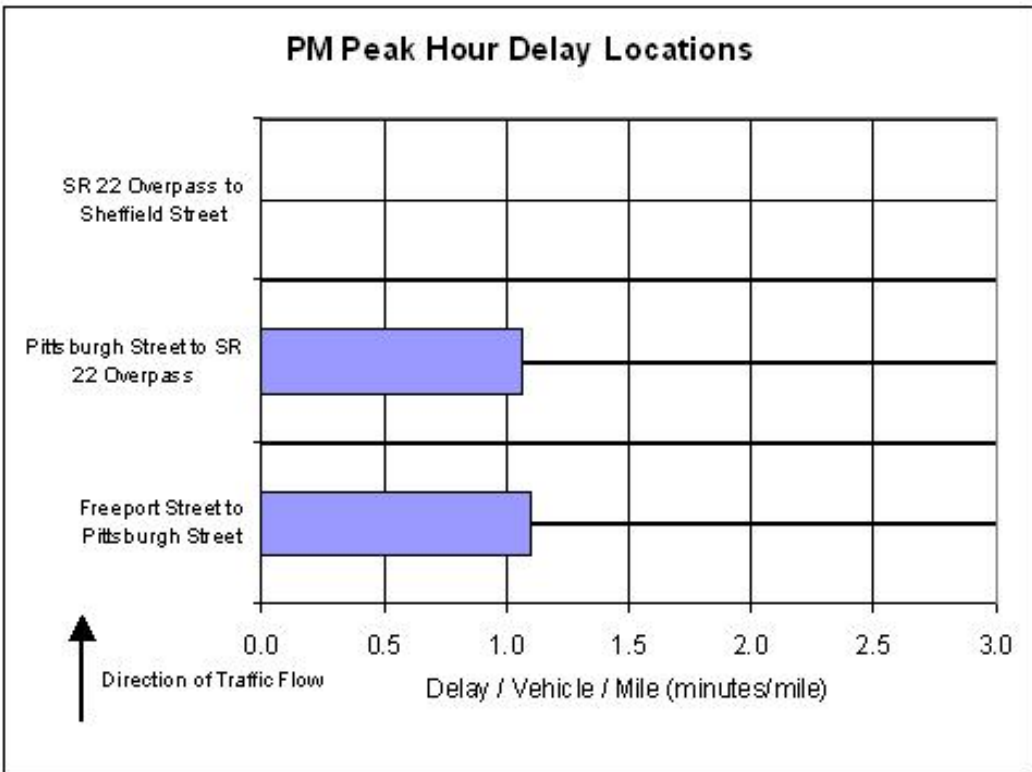
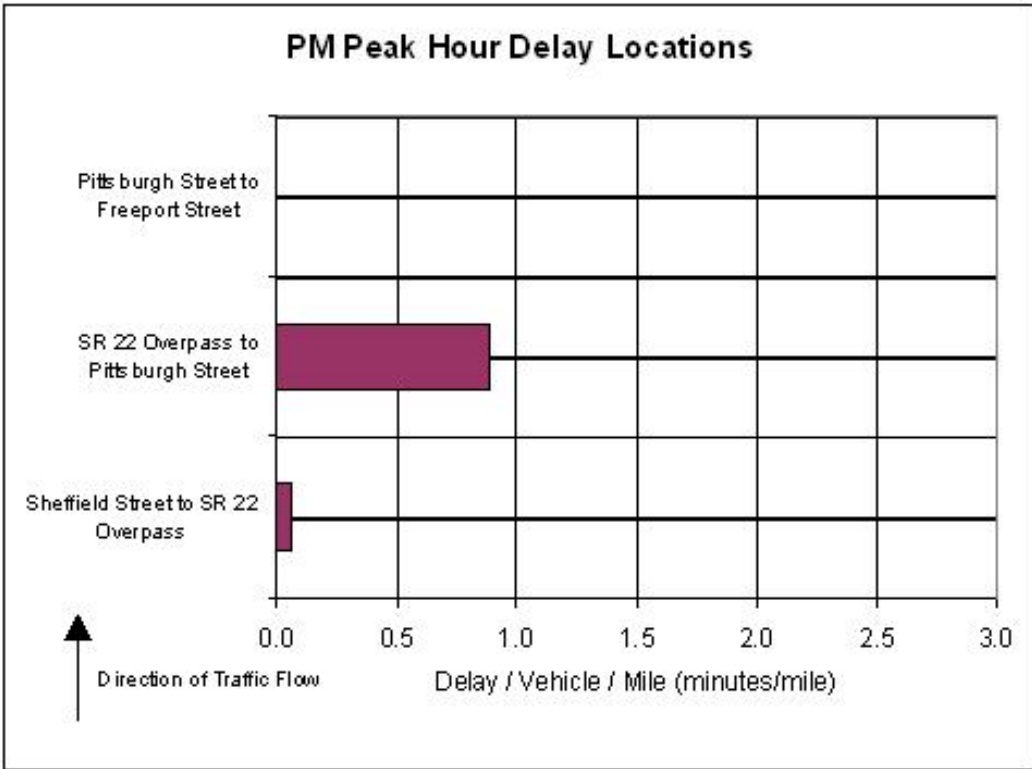


Corridor 93 Node List

- A - Sheffield Street
- B - SR 22 Overpass
- C - Pittsburgh Street
- D - Freeport Street





Corridor: 93 SR 66 between Sheffield Street & Freeport Street
Peak Hour Parameters (Average Weekday)

	NB Direction A to []	SB Direction [] to A
Distance Evaluated (miles)	1.8	1.8
Travel Time @ Posted Speed Limit (min)	2.4	2.4
Avg. Speed @ Posted Speed Limit (mph)	44.4	44.5
AM Travel Time (min)	3.5	2.6
AM Avg. Speed (mph)	35.6	41.9
AM Delay / Vehicle (min)	1.1	0.2
AM Delay / Vehicle / Mile (min/mi)	0.6	0.1
AM Total Delay (Veh-hrs)	11	3
AM Total Delay per Mile (Veh-hrs/mi)	6	1
PM Travel Time (min)	3.3	4.2
PM Avg. Speed (mph)	35.3	26.2
PM Delay / Vehicle (min)	1.0	1.8
PM Delay / Vehicle / Mile (min/mi)	0.5	1.0
PM Total Delay (Veh-hrs)	13	21
PM Total Delay per Mile (Veh-hrs/mi)	7	12
Total Peak Hour Delay (Veh-hrs)	23	24
Total Peak Hour Delay per Mile (Veh-hrs/mi)	13	13