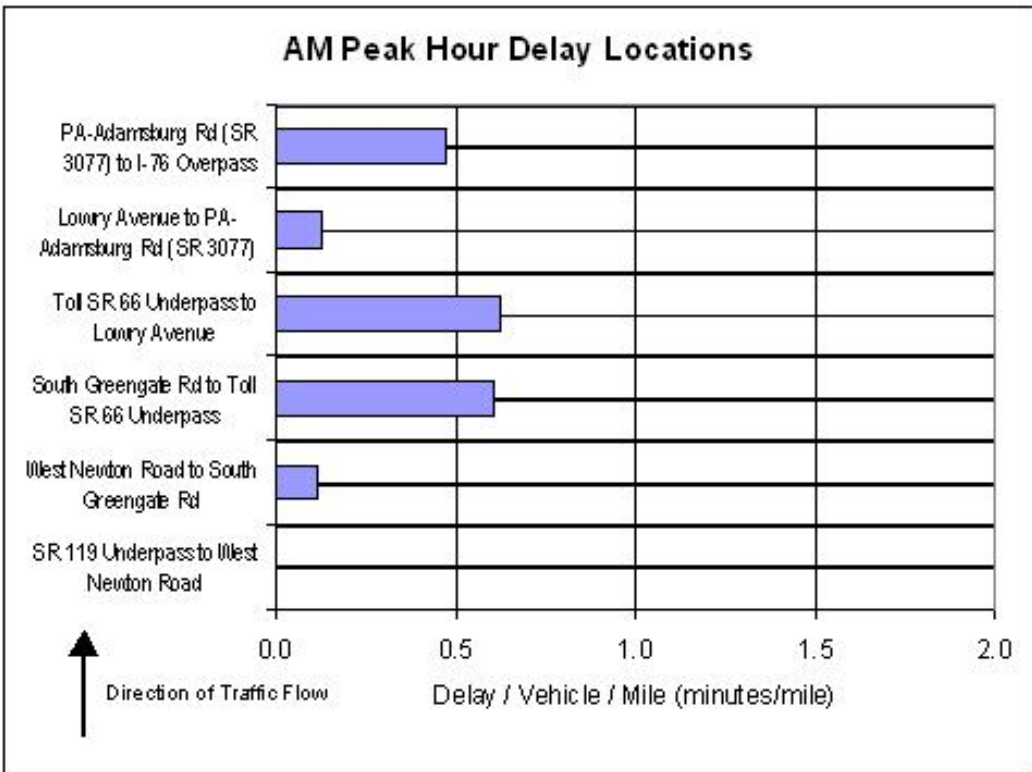
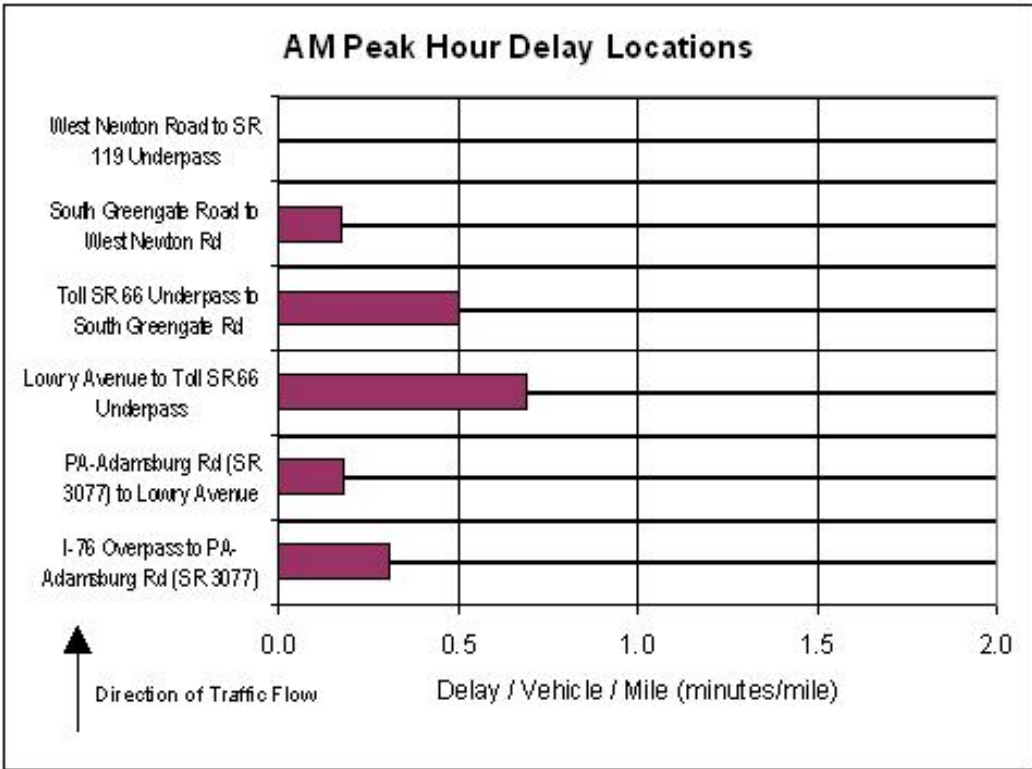
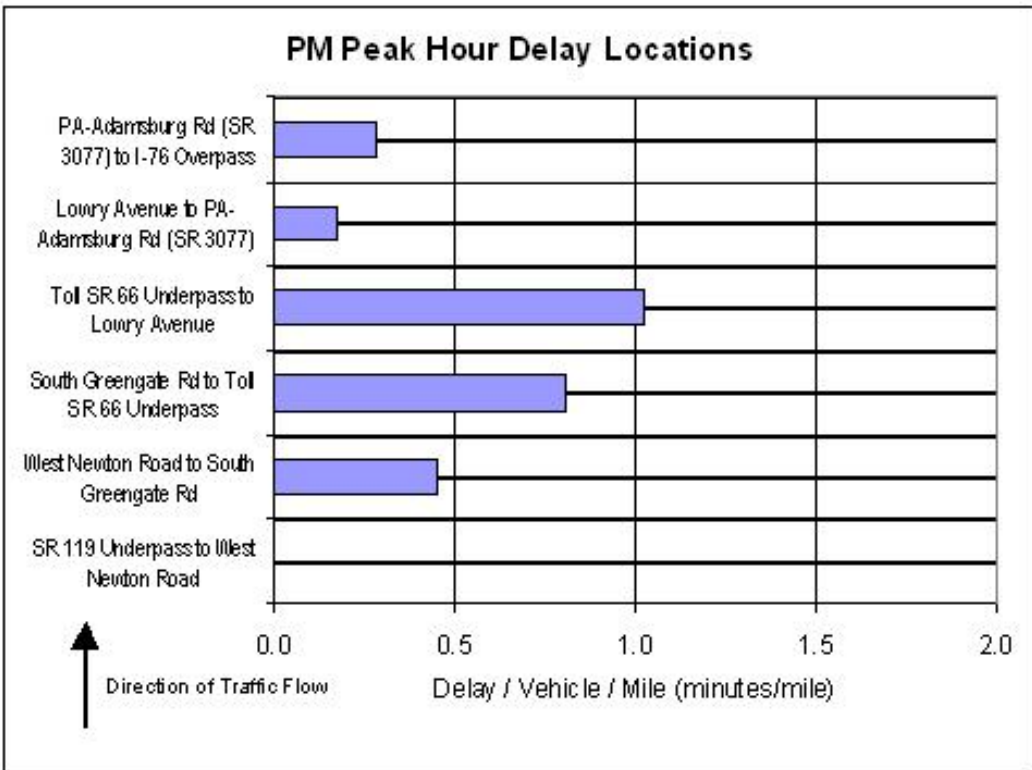
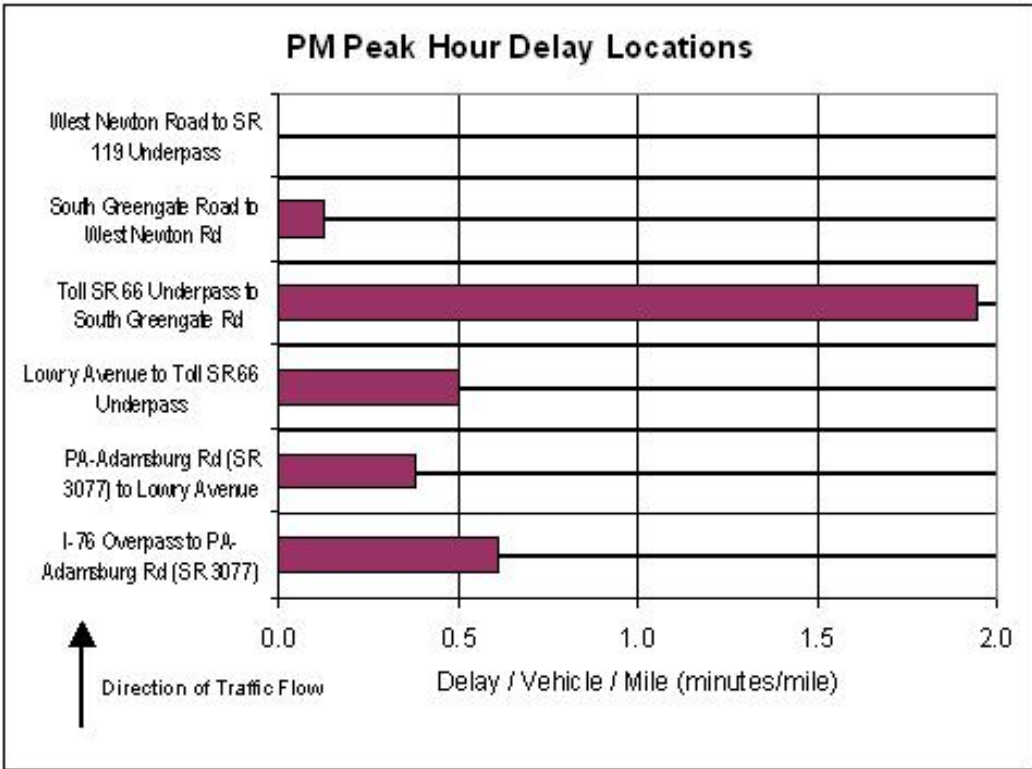


Corridor 94 Node List

- A - I-78 Overpass
- B - PA-Adamsburg Road
- C - Lowry Avenue
- D - Toll SR 66 Underpass
- E - South Greengate Road
- F - West Newton Road
- G - SR 119 Underpass





**Corridor: 94 SR 30 between I-76 Overpass & SR 119 Underpass
Peak Hour Parameters (Average Weekday)**

	EB Direction	WB Direction
	A to []	[] to A
Distance Evaluated (miles)	7.9	7.9
Travel Time @ Posted Speed Limit (min)	10.4	9.8
Avg. Speed @ Posted Speed Limit (mph)	46.0	49.0
AM Travel Time (min)	12.6	11.9
AM Avg. Speed (mph)	39.3	42.1
AM Delay / Vehicle (min)	2.4	2.4
AM Delay / Vehicle / Mile (min/mi)	0.3	0.3
AM Total Delay (Veh-hrs)	45	47
AM Total Delay per Mile (Veh-hrs/mi)	6	6
PM Travel Time (min)	14.4	13.0
PM Avg. Speed (mph)	36.6	39.4
PM Delay / Vehicle (min)	4.3	3.5
PM Delay / Vehicle / Mile (min/mi)	0.5	0.4
PM Total Delay (Veh-hrs)	113	85
PM Total Delay per Mile (Veh-hrs/mi)	14	11
Total Peak Hour Delay (Veh-hrs)	158	132
Total Peak Hour Delay per Mile (Veh-hrs/mi)	20	17