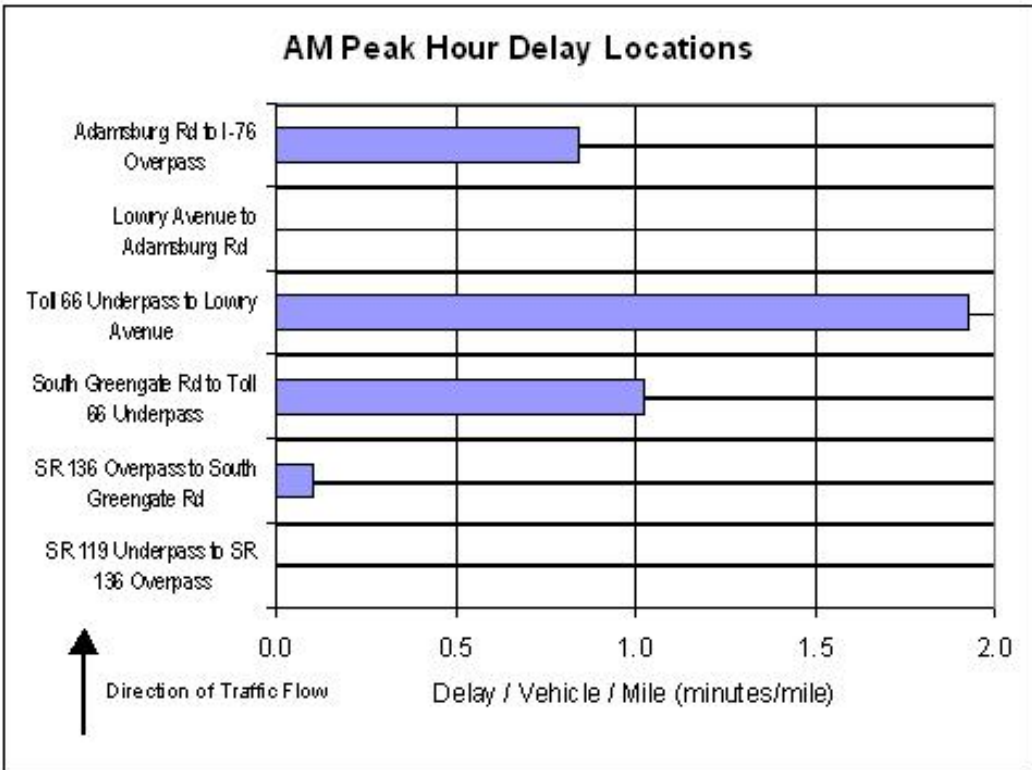
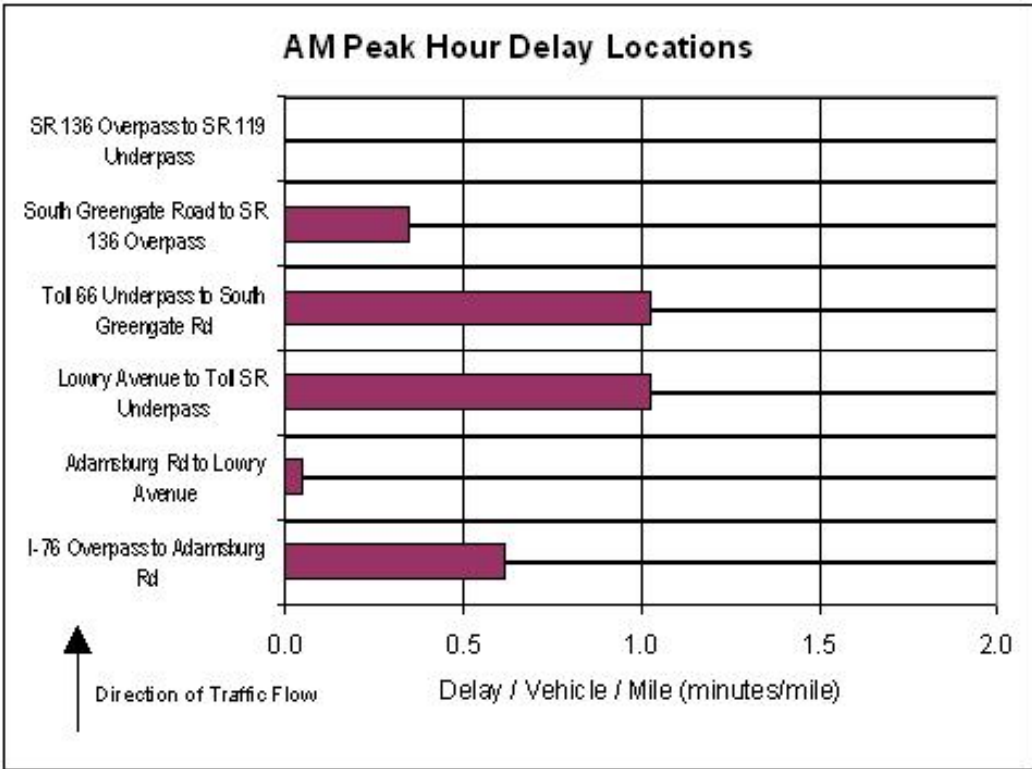
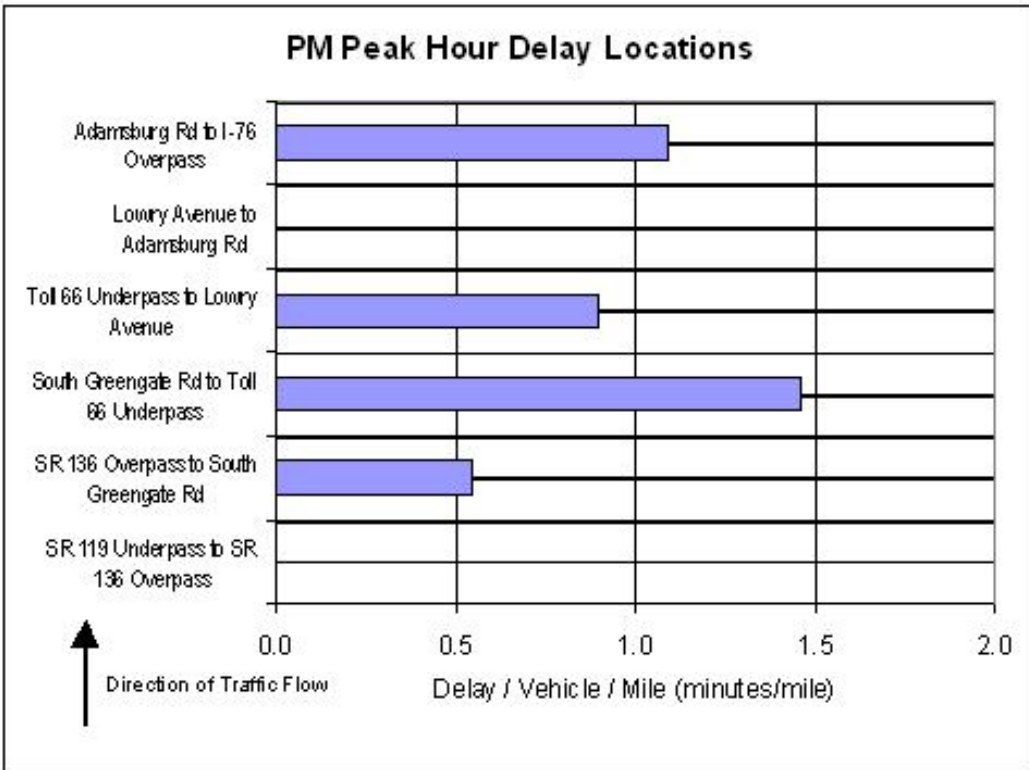
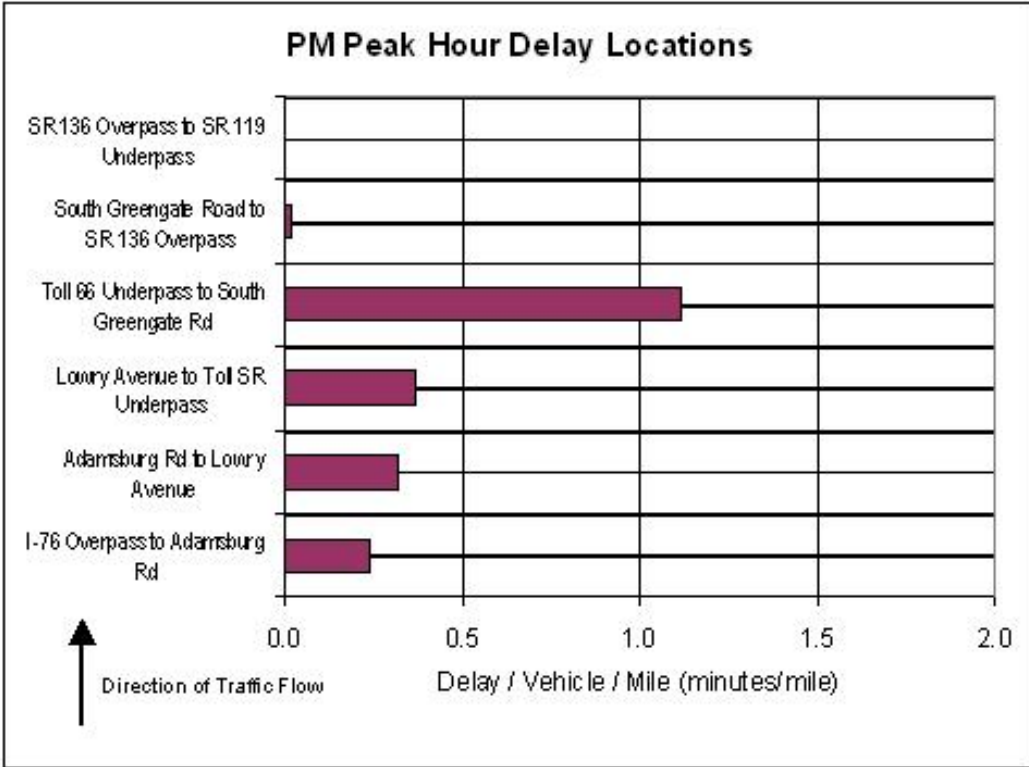


Corridor 94 Node List

- A - I-76 Overpass
- B - Adamsburg Road
- C - Lowry Avenue
- D - Toll 66 Underpass
- E - South Greengate Road
- F - SR 136 Overpass
- G - SR 119 Underpass





**Corridor: 94 SR 30 between I-76 Overpass & SR 119 Underpass
Peak Hour Parameters (Average Weekday)**

	EB Direction	WB Direction
	A to []	[] to A
Distance Evaluated (miles)	8.0	7.9
Travel Time @ Posted Speed Limit (min)	10.5	10.3
Avg. Speed @ Posted Speed Limit (mph)	46.7	46.7
AM Travel Time (min)	14.1	14.8
AM Avg. Speed (mph)	37.7	38.1
AM Delay / Vehicle (min)	3.7	4.6
AM Delay / Vehicle / Mile (min/mi)	0.5	0.6
AM Total Delay (Veh-hrs)	82	83
AM Total Delay per Mile (Veh-hrs/mi)	10	11
PM Travel Time (min)	13.0	14.7
PM Avg. Speed (mph)	40.2	36.5
PM Delay / Vehicle (min)	2.6	4.7
PM Delay / Vehicle / Mile (min/mi)	0.3	0.6
PM Total Delay (Veh-hrs)	64	122
PM Total Delay per Mile (Veh-hrs/mi)	8	16
Total Peak Hour Delay (Veh-hrs)	146	206
Total Peak Hour Delay per Mile (Veh-hrs/mi)	18	26