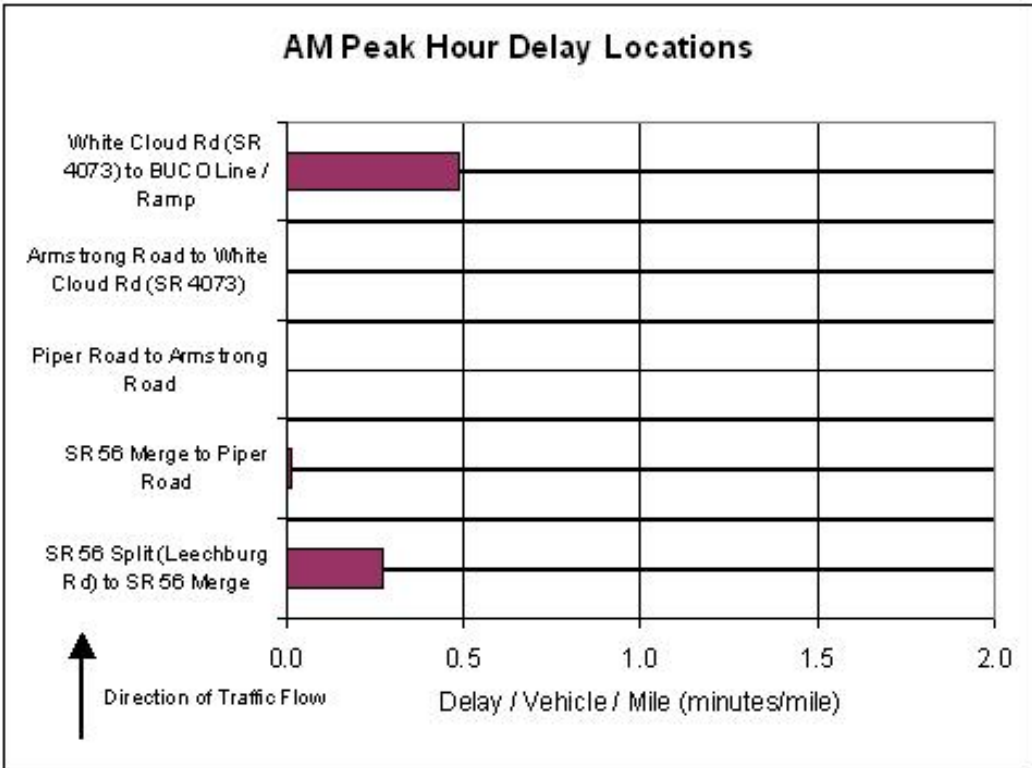
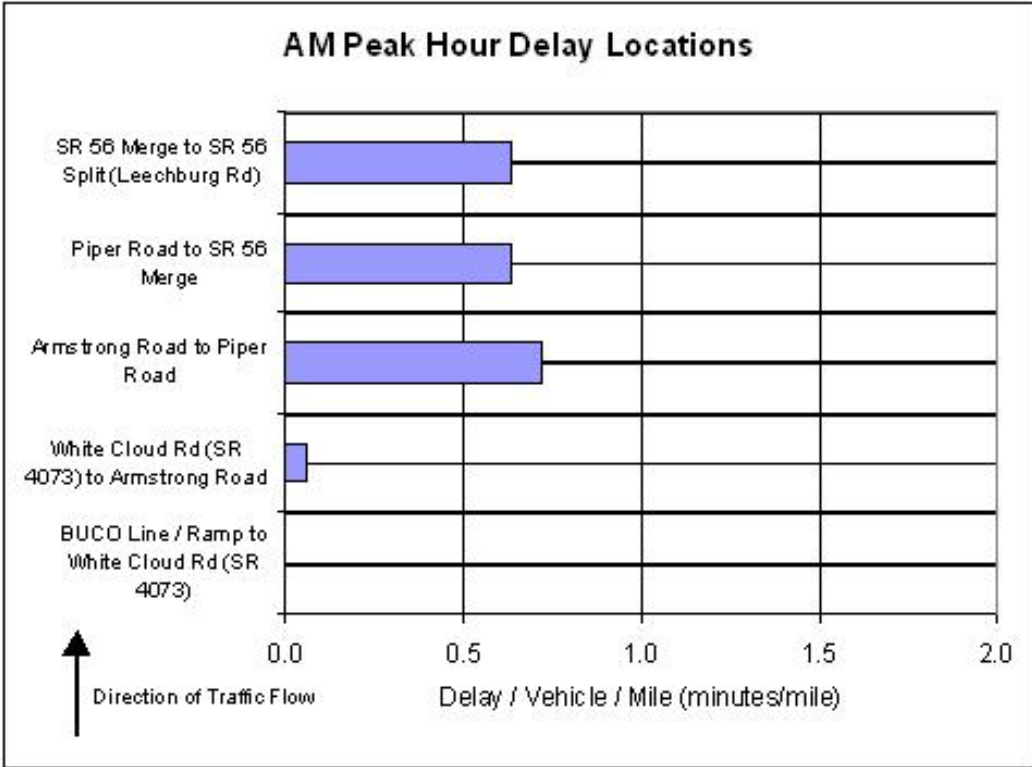
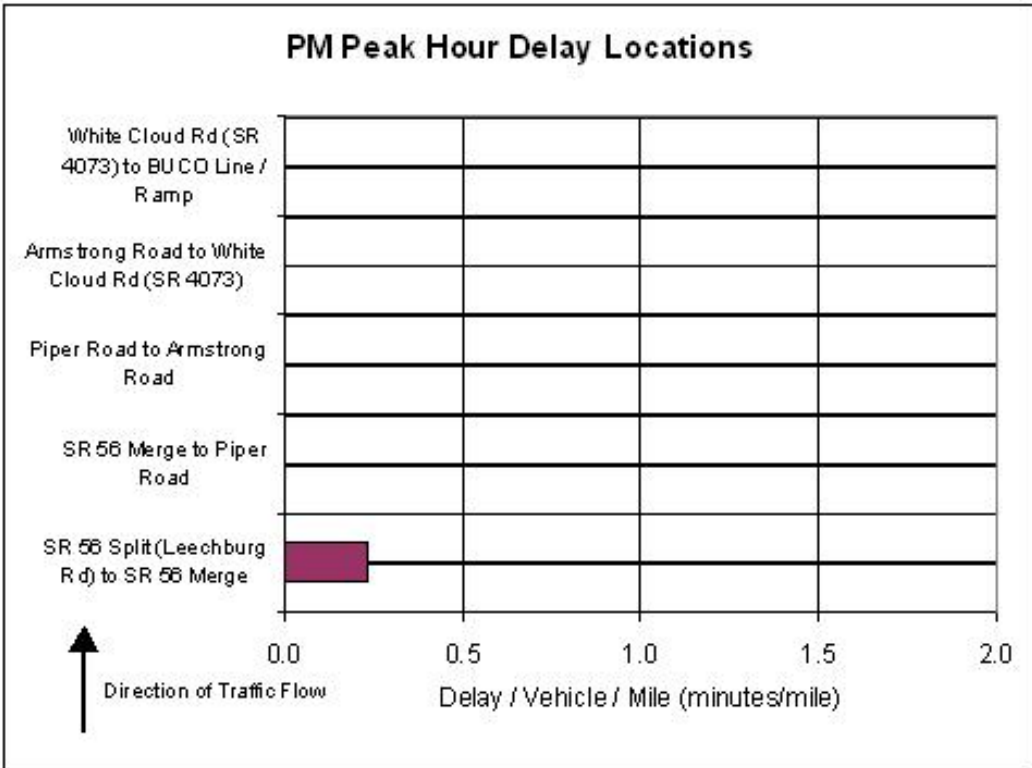
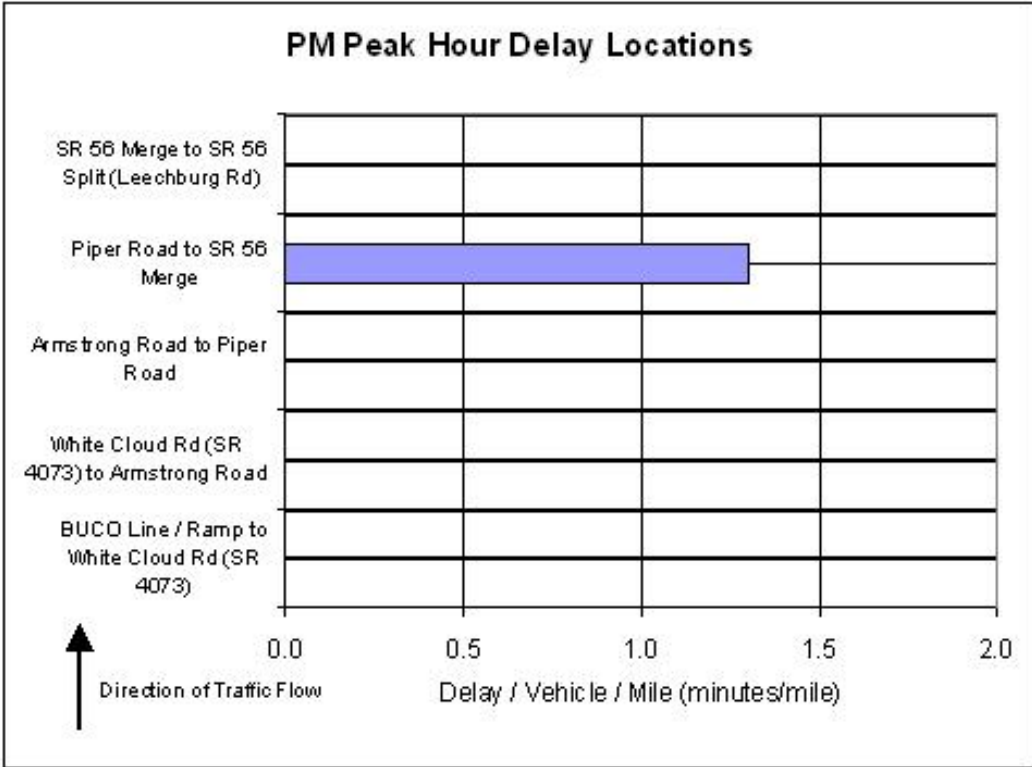


### Corridor 97 Node List

- A - BUCO Line / Brdg Ramp
- B - WhiteCloudRd (SR 4073)
- C - Armstrong Road
- D - Piper Road
- E - SR 58 Merge
- F - SR 58 Split (Leechb. Rd)





**Corridor: 97 SR 356 btwn BUCO Line/Brdg Ramp & SR 56 Split (Leechburg Rd)**  
**Peak Hour Parameters (Average Weekday)**

	SB Direction A to [ ]	NB Direction [ ] to A
Distance Evaluated (miles)	5.7	5.7
Travel Time @ Posted Speed Limit (min)	7.8	8.4
Avg. Speed @ Posted Speed Limit (mph)	44.2	41.4
AM Travel Time (min)	9.2	9.5
AM Avg. Speed (mph)	39.4	38.0
AM Delay / Vehicle (min)	1.5	1.1
AM Delay / Vehicle / Mile (min/mi)	0.3	0.2
AM Total Delay (Veh-hrs)	7	12
AM Total Delay per Mile (Veh-hrs/mi)	1	2
PM Travel Time (min)	8.7	8.0
PM Avg. Speed (mph)	42.6	43.6
PM Delay / Vehicle (min)	1.2	0.1
PM Delay / Vehicle / Mile (min/mi)	0.2	0.0
PM Total Delay (Veh-hrs)	13	0
PM Total Delay per Mile (Veh-hrs/mi)	2	0
Total Peak Hour Delay (Veh-hrs)	20	13
Total Peak Hour Delay per Mile (Veh-hrs/mi)	4	2