



2013–2016 Draft TIP Input

*NOTE: A few projects identified from STC testimony, were incorrectly located/catalogued, and are being corrected.




Allegheny County/City Of Pgh

- ▶ Submission of Allegheny County Testimony of County Executive Dan Onorato
- ▶ Pearce Mill Road & PA Route 910
- ▶ PA Route 910 & Babcock Boulevard
- ▶ Warrendale Road at Graham Road
- ▶ PA Route 19 Adaptive Signal Program
- ▶ Lowries Run/Sewickley–Oakmont Corridor Upgrade
- ▶ PA Environmental Council Regional View
- ▶ Washington Pike Route 50




Allegheny County/City Of Pgh

- ▶ Mon/Fayette Expressway & Southern Beltway
- ▶ Ohio River Boulevard (SR 65) Improvement Project
- ▶ Aleppo Township / Rumble Strips & Shoulder Improvements
- ▶ Thorn Run Road Interchange Upgrade
- ▶ University Boulevard Interchange
- ▶ Submission of Allegheny County




Allegheny County/City Of Pgh

- ▶ Plum Boro / Route 286 Widening
- ▶ McKees Rocks Boro P&LE /Brownfield Redevelopment
- ▶ Tarentum Boro/ Fourth Avenue Bridge Replacement




Beaver County

- ▶ Crows Run Improvements (3)
- ▶ Commissioner Camp's Testimony to STC
- ▶ Support letters for Commissioner Camp's Testimony to STC (2)
- ▶ Freedom Road to Crowes Run
- ▶ Submission of County Testimony by




Butler County

- ▶ Route 228 –Butler County Airport Requirements
- ▶ Route 228 Improvements– Capacity (2)
- ▶ Route 228 Improvements – Rte 19 to Rte 8
- ▶ Route 228 Cox’s Corner /SR 2005
- ▶ Yellow Creek Road – Reconstruction/Paving (3)
- ▶ Freedom Road Transportation Improvement Project (2)
- ▶ Kiester Road Corridor Safety Improvement Project
- ▶ Route 68 Transportation & Land Use study
- ▶ Shawood Bridge Improvement Project




Fayette County

- ▶ Sheepskin Trail
- ▶ National Road Scenic Byway Bike Lane
- ▶ Great Allegheny Passage Safety Improvements




Greene County

- ▶ Jefferson Township/County Bridge #15
- ▶ Gilmore Township/County Bridge #54
- ▶ Wayne Township/County Bridge #36
- ▶ Richhill Township/County Bridge #78
- ▶ Richhill Township/County Bridge #97
- ▶ Richhill Township/County Bridge #89
- ▶ I-79 / Mt. Morris Interchange Improvements
- ▶ Burson Bridge Improvement Project
- ▶ US 19 Safety Improvements
- ▶ SR 21 @ Oak Forest Road




Indiana County

- ▶ Hoodlebug Trail to Ghost Town Trail (8)
- ▶ Blairsville Area Bicycle–Pedestrian Connectivity
- ▶ TFAC Funding Support
- ▶ Homer City / Main Street & Elm Street
- ▶ Blairsville Trails Nexus (2)




Lawrence County

- ▶ PA 288 Bridge / Ekles Run



Washington County

- ▶ Meadows Landing
- ▶ PA 980 Approach to PA 50
- ▶ Guiderails along Route 50 / Miller's Run Creek
- ▶ MAGLEV Connection to Washington County
- ▶ Route 4, Franklin Farms Road & Park Avenue
- ▶ 3 Interchange/I-70 planning (6 municipalities)




Westmoreland County

- ▶ Laurel Valley Transportation Improvement Project (3)
- ▶ TFAC Funding Support (2) – Chad Amond/Terry Daughenbaugh
- ▶ Freedom Road Improvements
- ▶ Delivery of Highway & Bridge projects
- ▶ General Bike–Ped Improvements
- ▶ PA Main Line Canal Greenway
- ▶ Indian Creek Valley Trail & Donegal Connection



Westmoreland County

- ▶ Northgate Drive Extension to US 19
- ▶ SR 8 & Wildwood Road Improvements
- ▶ SR 228 & Beaver Street Extension/Improvements
- ▶ Unity Township / T-563 Baggaley Bridge (2)
- ▶ Depot Street Corridor
- ▶ Lloyd Avenue Gateway
- ▶ Ligonier Street Corridor
- ▶ I-70 Ramp Configuration
- ▶ Donora-Webster Bridge



Westmoreland County

- ▶ Unity Township / US 30 & Lewis Road
- ▶ Unity Township / US 30 & Beatty Road
- ▶ Indian Creek Valley Trail & Donegal Connection
- ▶ Greensburg Diocese, SR 130/Pittsburgh St.
- ▶ Brewery Street Bridge Replacement
- ▶ TR 130 Corridor -Urania & Highland Avenue

